

**Rumpke Sanitary Landfill  
Odor Complaint Hotline Summary/Analysis  
1<sup>st</sup> Half of 2013**

**Hamilton County Public Health  
Department of Environmental Health Services  
Waste Management Division**

**Board of Health**

Jim Brett, President  
Kenneth Amend, M.D., Vice President  
Thomas Chatham  
Tracey A. Puthoff  
Mark Rippe  
Timothy Ingram, Health Commissioner



**For more information, please contact:**  
Hamilton County Public Health  
Department of Environmental Health Services  
250 William Howard Taft, 2<sup>nd</sup> Floor  
Cincinnati, Ohio 45219  
(513) 946-7800  
[www.hamiltoncountyhealth.org](http://www.hamiltoncountyhealth.org)

**August 2013**

## **Introduction**

The following summarizes odor complaints received and odor surveillance activities during the first half of 2013 related to Rumpke Sanitary Landfill located at 10795 Hughes Road in Colerain Township.

Beginning in 2007, Hamilton County Public Health (HCPH) has partnered with Rumpke and Southwest Ohio Air Quality Agency (Air Quality) to respond to citizen complaints 24/7. Since 2007, HCPH has compiled odor complaint data into periodic reports. The intent of these reports is to summarize and analyze the complex issue of odors and odor complaints at Rumpke Sanitary Landfill.

The subsurface heating event affecting the north end of the facility (Phase 5) has created unique challenges for the facility to strictly control odors. Continued analysis of the data is valuable in measuring the effectiveness of odor control efforts undertaken by the facility.

New for 2013, is the use of mobile devices by HCPH to capture complaint investigation data. This was necessitated by the high incidence of odor complaints beginning in the fourth quarter of 2009 through current. Electronic data capture eliminates the need to perform data entry of paper records allowing staff more time for field responses and odor surveillance. Utilizing GPS enabled mobile devices, geospatial data is now collected alongside the observations allowing better mapping capability.

In addition to complaint response, HCPH initiated odor surveillance monitoring of the facility in accordance with Ohio EPA Internal Operating Procedure and Odor Scale outlined below. A surveillance loop has been established based on complaint locations from 2012 (Figure 1). This route includes major roadways surrounding the facility through residential areas. An assessment of odor is made at all points along this loop, however only incidences of landfill related odor and complaint locations are recorded. The assumption can be made that if the surveillance loop was performed, no landfill related odors were noted at all points along that route except where noted. Each record in the dataset is either a complaint location or a location where landfill related odor was noted by the investigator.

Every complaint continues to be relayed to Rumpke for investigation – results of Rumpke's investigation are not currently included in this latest dataset. Only HCPH and Air Quality investigation results are contained in the dataset. Also, in order to streamline data capture and analysis, complaints are logged and tracked separately from the investigation or field responses.

In the first half of 2013, the response/surveillance dataset contains 335 observations or records. Two hundred thirty of these observations were in response to reported odor complaints. Ninety-five were non-complaint locations where landfill odors were observed along a predefined surveillance route. Ten records are from surveillance where no off-site odors were noted. Due to the fact that during January and February we were transitioning to the new system, 22

### Odor Scale

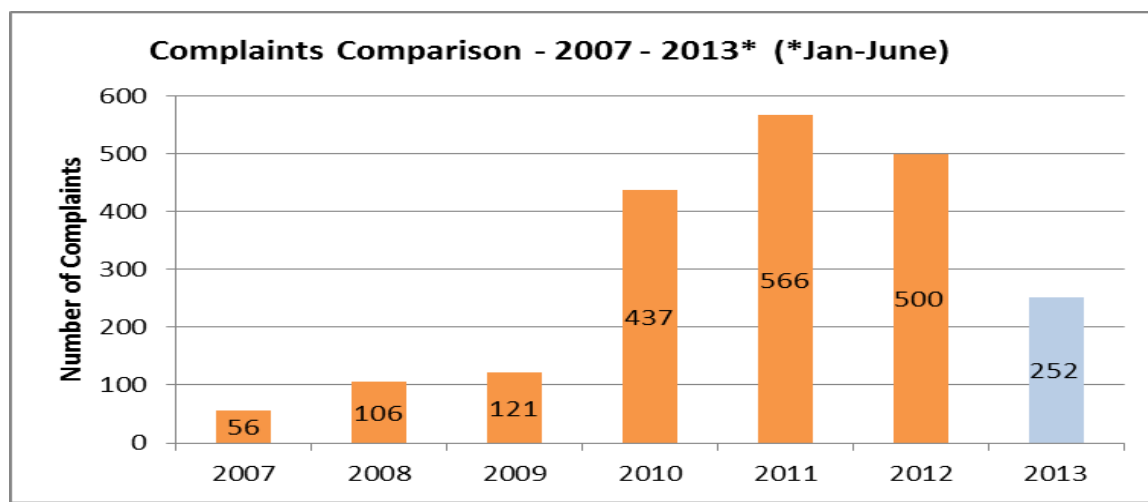
\*0.5 increments have been added to allow description of odor between the criteria described above.

# RUMPKE ODOR COMPLAINTS 2012

## YEAR TO YEAR COMPARISONS

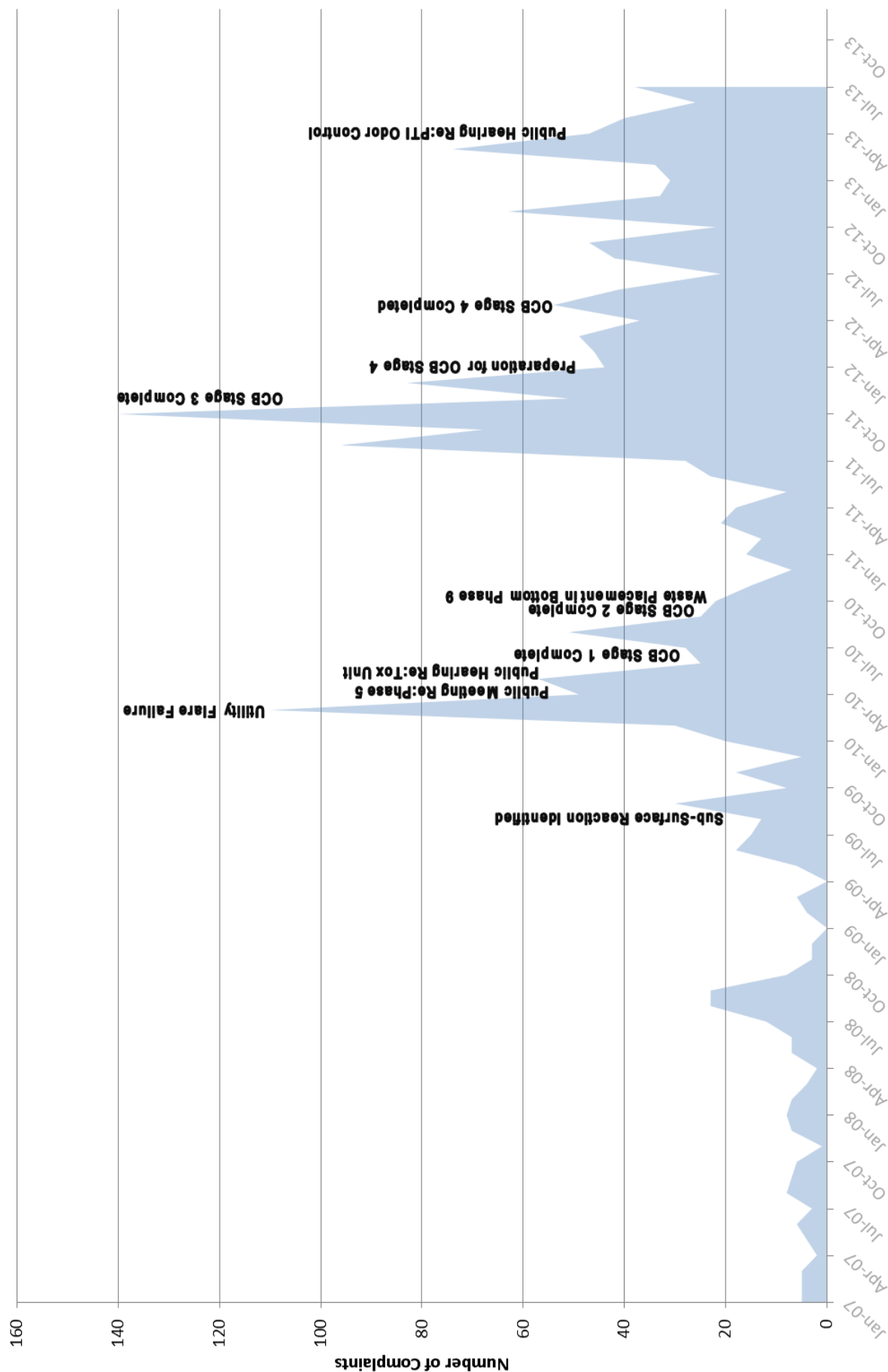
RUMPKE ODOR - DATA COMPARISON 2007 - 2013 (YTD June 30)								
		2013	2012	2011	2010	2009	2008	2007
Complaints	# of Complaints Received	252	500	566	437	121	106	56
	# of Different Complainants	69	108	121	266	28	27	17
	% Anonymous Complaints	1	13	41	37	45	44	0
	% of Complaints at Residences	70	74	54	57	47	58	30
% Confirmed	By Responder in Vicinity	88	80	94	94	66	77	30
	By Responder at Complaint Location	20	27	45	33	28	24	ND
Odor Type %	Gas Odor	67	54	42	52	32	20	ND
	Garbage odor	30	5	4	9	36	55	ND
	Mixed odor	2	41	51	39	32	25	ND
	Leachate odor	1	0	3	ND	ND	ND	ND
Response Time	% Less than one Hour	20	94	92	84	76	84	ND
Note: 2013 Data does not include Rumpke response data.								
*ND= No Data								

There have been 252 complaints involving 69 complainants in the first half of the year. This is in line with 2012 complaints. Forty-three of these complaints involve use of deodorizer by the facility. Very few complaints are anonymous at one percent continuing a short trend from 2012. Seventy percent of the complaints were at the caller's residence. Twenty percent of all complaints were confirmed at the complainant's location. The majority (67%) of off-site odors continue to be phase 5 reaction or gas odors. The percent of complaints responded to within the hour has dropped to twenty percent from an average of ninety percent over the past three years due to the fact that Rumpke response data is no longer included in the dataset. There has been no change in relay of and response to complaints by Rumpke so true response time is assumed to be similar to years past.

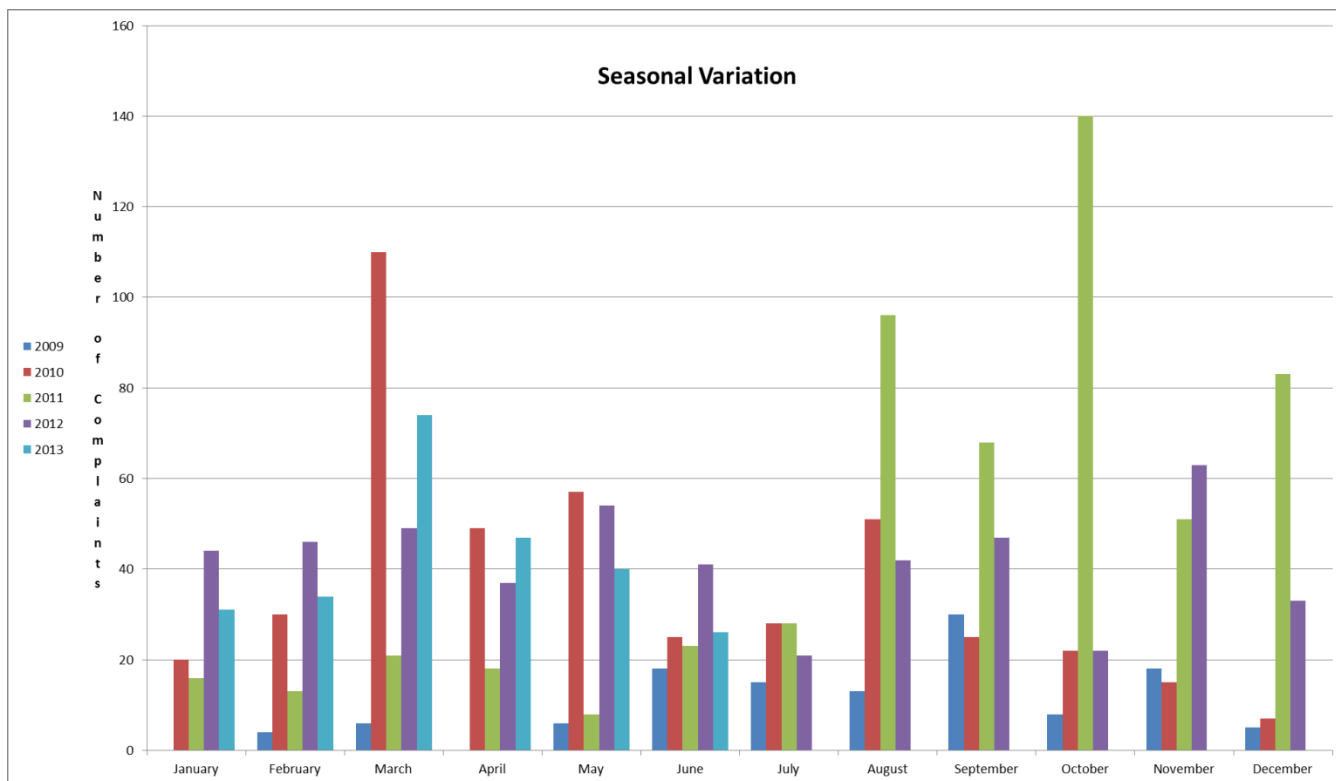


Over the past 7 years, peak odor complaints were experienced in 2011 with 566 complaints. 2013 appears to be in line with 2012 where 500 complaints were received.

Complaints Timeline - 2007 - 2013 (July)



The timeline graph reveals some possible influencing factors in the peaks and valleys of complaints.



There appears to be a pattern of seasonal variation of complaints. In general, fewer complaints are received in winter months, as expected. “The September Effect” is a term used to describe the marked increase in odor complaints concerning all types of facilities (not just landfills) generally experienced in late summer tied to meteorological changes such as inversions.

## DAYS

	#	%
Day of the Year (out of 365)	181	50%
Days with Complaints (out of 181)	117	65%
Days with Observations (out of 181)	99	55%
Observed Days with odor noted >0	77	78%
Observed Days with odor noted >1	5	5%
<b>On days of observation the type of odor observed</b>		
Observed Days with Garbage Odor (out of 99)	29	29%
Observed Days with Phase 5 Odor (out of 99)	63	64%
Observed Days with Other Odors (gas,leachate,mixed) (out of 99)	4	4%

With increased capabilities in data capture and better presence at and near the landfill to assess odor, new indices are possible. In the first half of 2013, there have been complaints received 65 percent of the days. Of the days HCPH or Air Quality has been making odor observations, landfill related odor was noted 78 percent of the time. However, during only 5 percent of those days was odor noted of an intensity of greater than 1.

## COMPLAINT NUMBERS

Complaint Location	Odor Intensity 0-4 Scale						Total	Percent
	0	0.5	1	1.5	2	2.5		
No	9	27	63	1	4	1	105	31%
Yes	185	21	22	1	1		230	69%
Grand Total	194	48	85	2	5	1	335	100%

Confirmed Complaints	Odor Intensity 0-4 Scale							
	0.5	1	1.5	2	#		%	
Complaint Location Yes	21	22	1	1		45	20%	

Response Time	#	%
Reponse within 1 hour	43	19%
Response 1 to 4 hours	44	19%
Response 4-24 hours	76	33%
Response 24-48 hours	47	20%
Response over 48 hours	18	8%

Two hundred thirty of the 335 observations were made associated with a complaint location. 105 of the observations were at other locations along the surveillance loop.

Above you can see the intensity break down with 0 being no odor noted. Of the 20 percent confirmed complaint locations, nearly all were at or below an odor intensity of 1.

71 percent of the complaints are being responded to within 24 hours, with a good portion (19%) within the hour. With Rumpke response data no longer being included in the dataset these are solely response times of HCPH and Air Quality.

## TYPE OF ODOR

Type of Odor with Intensity	Odor Intensity 0-4 Scale						Total	Percent
	0	0.5	1	1.5	2	2.5		
No Landfill Related Odor	194						194	58%
Phase 5 Reaction Odor		27	61	2	4	1	95	28%
Garbage - Working Face		21	21				42	13%
Mixed			1		1		2	1%
Leachate			1				1	0%
Landfill Gas/Gas Plant			1				1	0%
Grand Total	194	48	85	2	5	1	335	100%

The majority of confirmed off-site odors continue to be phase 5 reaction odor. A breakdown of intensity of each type reveals phase 5 odors are also of a stronger off-site intensity.

### **WEATHER CONDITIONS**

Direction Wind is From	Odor Intensity 0-4 Scale						Total	Percent
	0	0.5	1	1.5	2	2.5		
(no entry)	2		2				4	1%
E	26	2	10				38	11%
N	17	5	8		1		31	9%
NE	25	8	14		1	1	49	15%
NW	29	10	13		1		53	16%
S	23	6	9				38	11%
SE	22	4	1				27	8%
SW	31	7	13	2	2		55	16%
W	19	6	15				40	12%
Grand Total	194	48	85	2	5	1	335	100%

There does not appear to be a significant trend in the weather data with the possible exception of wind direction where winds out of the north (northeast, north and northwest) appear to result in a slightly greater incidence of off-site odor. Weather data quality would be better and may prove more useful if the on-site weather station data were accessible.

### **DEODORIZER**

<b>Number of Complaints (all)</b>	<b>252</b>	
Complainant described deodorizer in complaint	43	17%
Complainant described strictly deodorizer	23	9%

Observations with Deodorizer Noted	Complaint Location		
	No	Yes	Total
	17	8	25

Rumpke utilizes deodorizer as part of the odor control plan. Some residents have complained about the use of this deodorizer. Of the total 252 complaints received in the first half of 2013, 43 or 17 percent of the complainants mentioned deodorizer in their complaint. Of these 43, 23 of the complaints were exclusively a complaint about the use of deodorizer.

During complaint investigations if deodorizer is observed at the complaint location, the presence is recorded. The presence of deodorizer was also recorded if landfill related odors were also noted at a non-complaint location. In other words, the presence of only deodorizer at a non-complaint location is not recorded in the dataset.



## **Maps**

Three maps are included as an attachment to this report.

1. Complaint Locations – 230 complaint locations for the first half of 2013 with color indicating type of odor and number tag indicating intensity.
2. Confirmed Complaint Locations – only the 45 confirmed locations for the first half of 2013 with color indicating type of odor and number tag indicating intensity.
3. All Confirmed Locations – 45 complaint locations along with 96 non-complaint locations observed with landfill related odors in the first half of 2013.

## **Summary:**

The subsurface event occurring in the north end of the landfill contributed to offsite odors beginning as early as September 2009. A comprehensive action plan to address odors and return operations to normal in the Phase V affected area continues to be implemented. A formal Odor Control Management Plan addressing the affected area and other sources of odor from the landfill continues to be utilized by the facility.

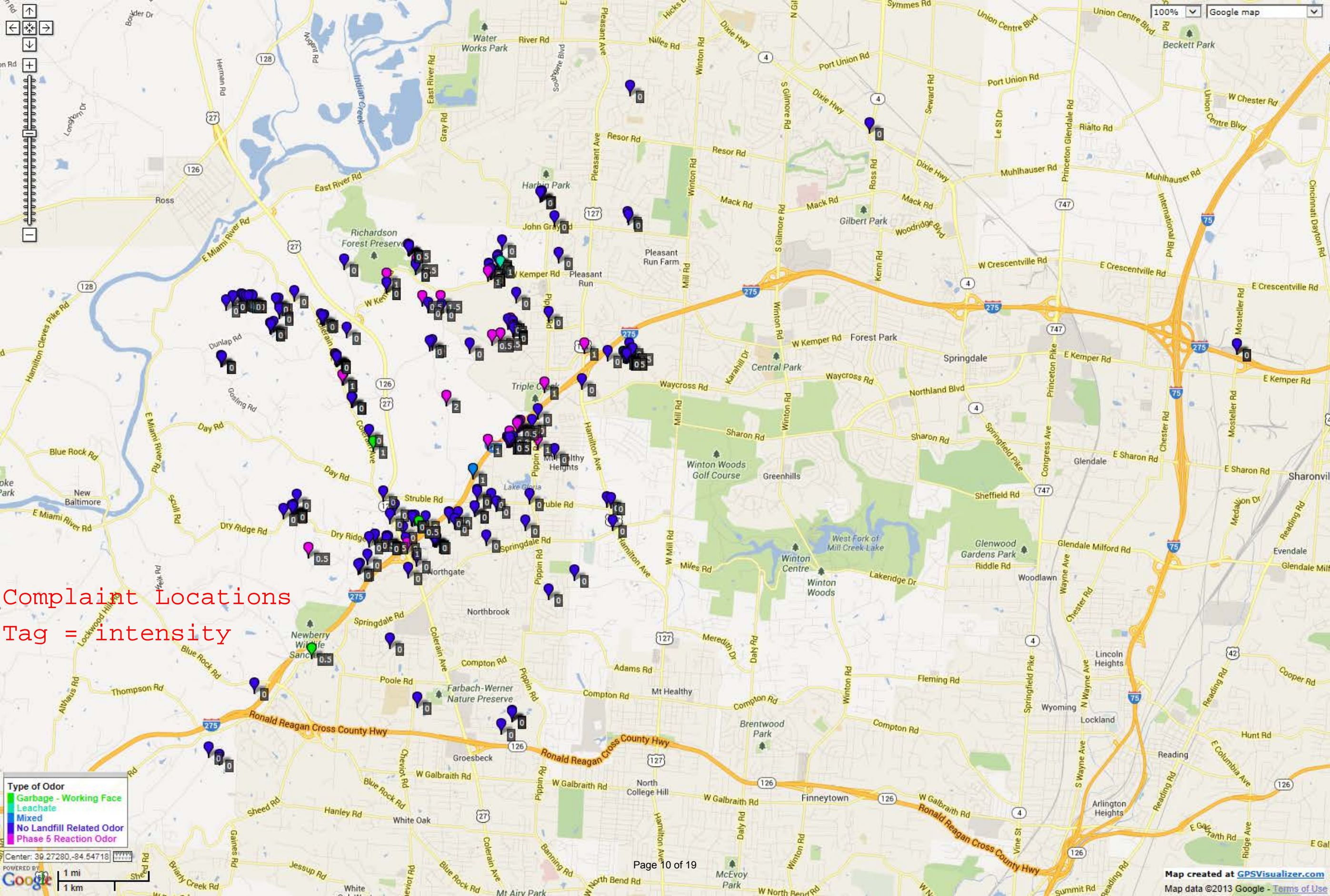
Rumpke has attempted to address odors from the reaction with application and rework of clay soils, plastic Odor Control Blanket (OCB), increasing flare capacity, eliminating odorous leachate from residential sewers, and numerous odor neutralizing systems (deodorizers). Most recent efforts have centered on eliminating protrusions from the OCB where possible and deploying an improved OCB with an odor impermeable membrane (EVOH – Ethyl Vinyl Alcohol).

Hamilton County Public Health continues to work with Rumpke personnel and other agencies to identify measures to minimize the occurrence of off-site odors as much as possible. Additional efforts and odor control technologies continue to be evaluated to better target identified odor sources.

Unannounced inspections and odor surveillance continue in order to monitor the facility during all complaint times.

The 24-Hour Odor Complaint Hotline and complaint response continues to allow for the rapid investigation of odor complaints associated with Rumpke Sanitary Landfill.



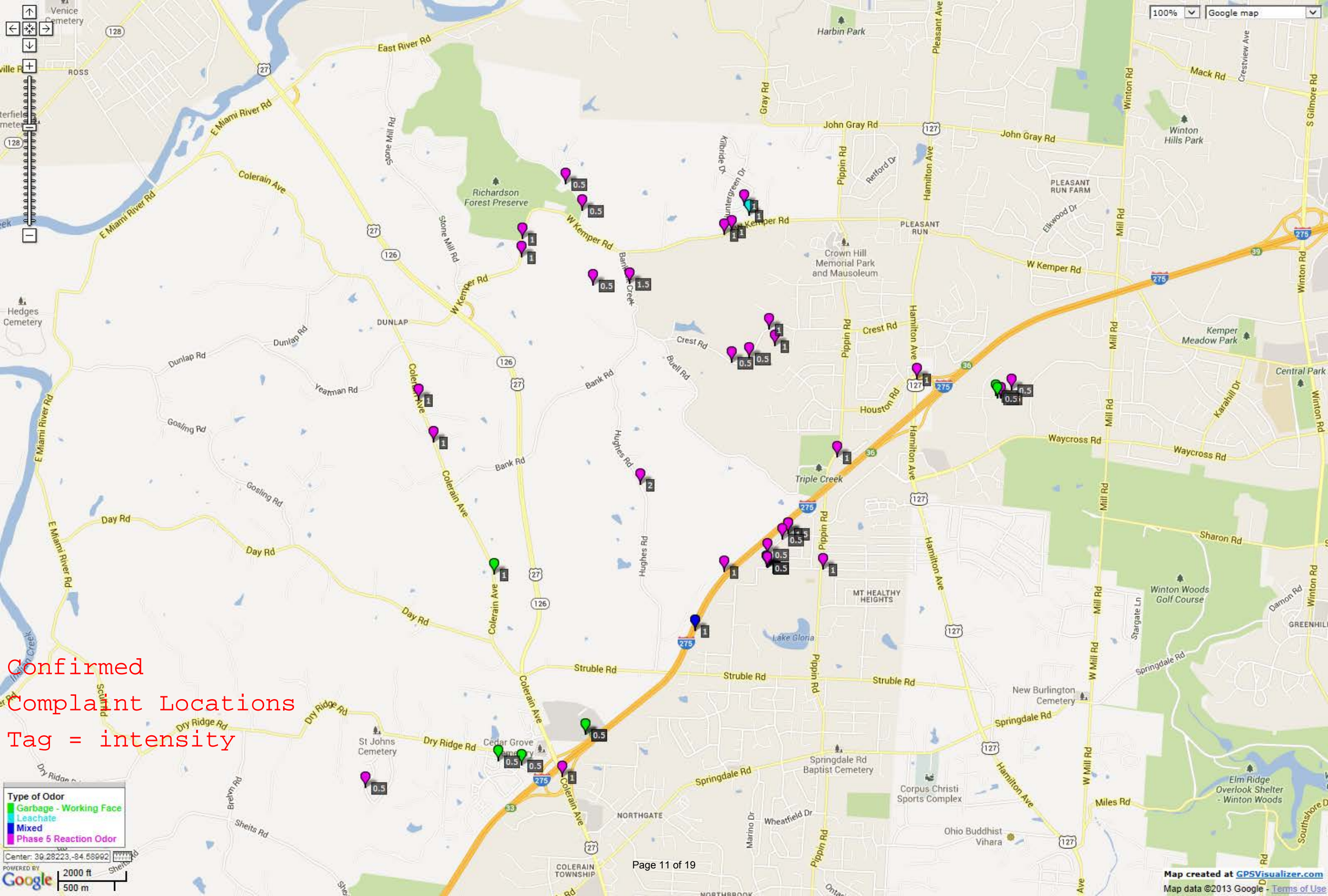


Complaint Locations  
Tag = intensity

Type of Odor  
Garbage - Working Face  
Leachate  
Mixed  
No Landfill Related Odor  
Phase 5 Reaction Odor

Center: 39.27280, -84.54718  
1 mi  
1 km  
POWERED BY Google





Confirmed  
Complaint Locations  
Tag = intensity

Type of Odor

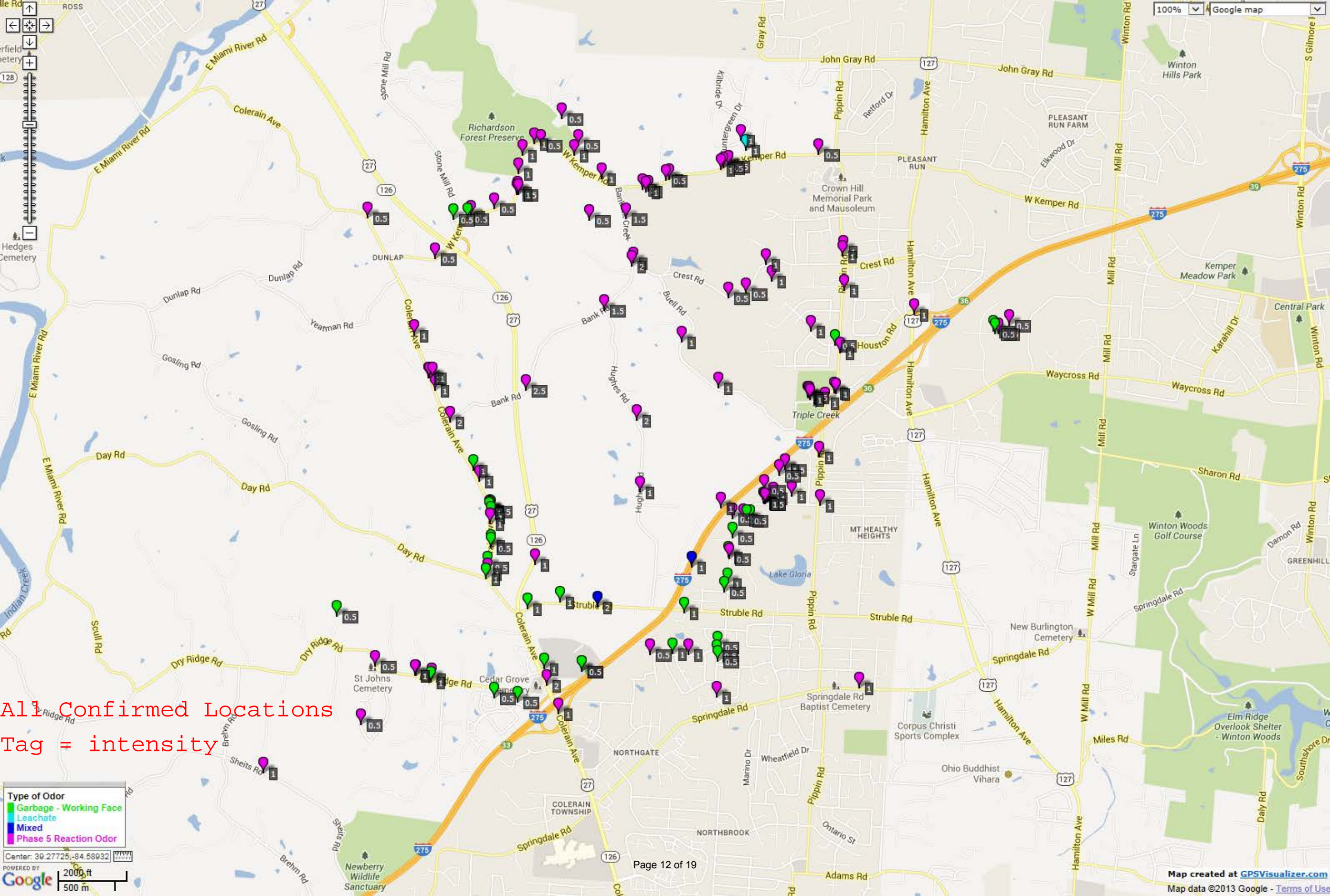
- Garbage - Working Face
- Leachate
- Mixed
- Phase 5 Reaction Odor

Center: 39.28223,-84.58992

POWERED BY Google

2000 ft  
500 m





All Confirmed Locations  
Tag = intensity

Type of Odor

- Garbage - Working Face
- Leachate
- Mixed
- Phase 5 Reaction Odor

Center: 39.27725,-84.58832

POWERED BY Google

2000 ft  
500 m

Date ONLY	Facility Name	Investigator	Representing	Weather	Precipitation	Wind is From	Wind Speed	Temperature	Relative Humidity	Barometric Pressure	Area Inspected	Address	Complaint Location	Time From Complaint	Type of Odor	Intensity 0-4 Scale	Time of Investigation	Deodorizer	Comments and Corrective Measures
01/07/2013	Rumpke Sanitary Landfill 10795 Hughes Road	Matthew Lemaster	HCPH	Clear	None		Calm	31			Surveillance Loop	11953 Lick Rd	Yes	Less than 1 hour	No Landfill Related Odor	0	01/07/2013 10:30:00 GMT-04:00	No	
01/07/2013	Rumpke Sanitary Landfill 10795 Hughes Road	Matthew Lemaster	HCPH	Clear	None		Calm	31			Surveillance Loop	2660 Haverknoll Drive	Yes	1 to 4 hours	No Landfill Related Odor	0	01/07/2013 10:30:00 GMT-04:00	No	
01/07/2013	Rumpke Sanitary Landfill 10795 Hughes Road	Matthew Lemaster	HCPH	Clear	None		Calm	31			Surveillance Loop	W Kemper	No		Phase 5 Reaction Odor	1	01/07/2013 10:45:00 GMT-04:00	No	
01/07/2013	Rumpke Sanitary Landfill 10795 Hughes Road	Matthew Lemaster	HCPH	Clear	None		Calm	31			Surveillance Loop	Hughes Rd	No		Phase 5 Reaction Odor	1	01/07/2013 11:30:00 GMT-04:00	No	
01/09/2013	Rumpke Sanitary Landfill 10795 Hughes Road	Chuck DeJonckheere	HCPH	Clear	None	West 270	5-15 mph	49.85	30.33		Surveillance Loop	11953 Lick Road	Yes	4 to 24 hours	No Landfill Related Odor	0	01/09/2013 14:15:28 GMT-04:00	No	
01/09/2013	Rumpke Sanitary Landfill 10795 Hughes Road	Chuck DeJonckheere	HCPH	Clear	None	West 270	5-15 mph	49.85	30.33		Surveillance Loop	Pippin @ Kemper Rd	No		No Landfill Related Odor	0	01/09/2013 14:18:31 GMT-04:00	No	
01/09/2013	Rumpke Sanitary Landfill 10795 Hughes Road	Chuck DeJonckheere	HCPH	Clear	None	West 270	5-15 mph	49.85	30.33		Surveillance Loop	3056 Crest	Yes	Less than 1 hour	No Landfill Related Odor	0	01/09/2013 14:22:32 GMT-04:00	No	
01/09/2013	Rumpke Sanitary Landfill 10795 Hughes Road	Chuck DeJonckheere	HCPH	Clear	None	West 270	5-15 mph	49.85	30.33		Surveillance Loop	Houston @ Pippin Rd	No		Phase 5 Reaction Odor	1	01/09/2013 14:28:39 GMT-04:00	No	Intermittent phase 5 odor
01/09/2013	Rumpke Sanitary Landfill 10795 Hughes Road	Chuck DeJonckheere	HCPH	Clear	None	West 270	5-15 mph	49.85	30.33		Surveillance Loop	Buell Rd @ Pippin Rd	No		Phase 5 Reaction Odor	1	01/09/2013 14:31:55 GMT-04:00	No	Intermittent phase 5 odor
01/16/2013	Rumpke Sanitary Landfill 10795 Hughes Road	Matthew Lemaster	HCPH	Mostly Cloudy	None	West 270	1-5 mph	34			Surveillance Loop	2018 Stapleton Ct	Yes	Less than 1 hour	No Landfill Related Odor	0	01/16/2013 13:39:00 GMT-04:00	No	
01/17/2013	Rumpke Sanitary Landfill 10795 Hughes Road	Matthew Lemaster	HCPH	Mostly Cloudy	None	North 0/360	1-5 mph	33			Surveillance Loop	I-275 @ Colerain Ave	Yes	1 to 4 hours	Phase 5 Reaction Odor	1	01/17/2013 12:10:00 GMT-04:00	No	
01/17/2013	Rumpke Sanitary Landfill 10795 Hughes Road	Matthew Lemaster	HCPH	Mostly Cloudy	None	North 0/360	1-5 mph	33			Surveillance Loop	Dry Ridge Rd @ Spirirknol	No		Phase 5 Reaction Odor	1	01/17/2013 12:20:00 GMT-04:00	No	
01/17/2013	Rumpke Sanitary Landfill 10795 Hughes Road	Matthew Lemaster	HCPH	Mostly Cloudy	None	North 0/360	1-5 mph	33			Surveillance Loop	Old Colerain @ Day Rd	No		Phase 5 Reaction Odor	1	01/17/2013 12:31:00 GMT-04:00	No	Odor noted at a level 2 intensity at 11:31 am on Old Colerain from Day to Bank. Odor was gone and therefore not persistent at 12:11 pm
01/17/2013	Rumpke Sanitary Landfill 10795 Hughes Road	Matthew Lemaster	HCPH	Mostly Cloudy	None	North 0/360	1-5 mph	33			Surveillance Loop	5548 Sheits	No		Phase 5 Reaction Odor	1	01/17/2013 13:00:00 GMT-04:00	No	
01/17/2013	Rumpke Sanitary Landfill 10795 Hughes Road	Matthew Lemaster	HCPH	Mostly Cloudy	None	North 0/360	1-5 mph	33			Surveillance Loop	10133 Pottinger Rd	Yes	1 to 4 hours	No Landfill Related Odor	0	01/17/2013 13:00:00 GMT-04:00	No	
01/17/2013	Rumpke Sanitary Landfill 10795 Hughes Road	Matthew Lemaster	HCPH	Mostly Cloudy	None	North 0/360	1-5 mph	33			Surveillance Loop	10340 September Dr	Yes	1 to 4 hours	No Landfill Related Odor	0	01/17/2013 13:00:00 GMT-04:00	No	
01/17/2013	Rumpke Sanitary Landfill 10795 Hughes Road	Matthew Lemaster	HCPH	Mostly Cloudy	None	North 0/360	1-5 mph	33			Surveillance Loop	2018 Stapleton Ct	Yes	1 to 4 hours	No Landfill Related Odor	0	01/17/2013 13:00:00 GMT-04:00	No	
01/17/2013	Rumpke Sanitary Landfill 10795 Hughes Road	Matthew Lemaster	HCPH	Mostly Cloudy	None	North 0/360	1-5 mph	33			Surveillance Loop	8692 Beckys Ridge Dr	Yes	Less than 1 hour	No Landfill Related Odor	0	01/17/2013 13:45:00 GMT-04:00	No	
01/24/2013	Rumpke Sanitary Landfill 10795 Hughes Road	Chuck DeJonckheere	HCPH	Clear	None	Northeast 45	5-15 mph	15.65	30.53		Surveillance Loop		No		No Landfill Related Odor	0	01/24/2013 12:22:58 GMT-04:00	No	Surveillance started @ 10:29 am
01/26/2013	Rumpke Sanitary Landfill 10795 Hughes Road	Brad Miller	SOAQA			North 0/360	1-5 mph				Directional Surveillance	Colerain Ave between I-275 and Wendy's	No		Phase 5 Reaction Odor	2	01/26/2013 19:15:00 GMT-04:00	No	
01/28/2013	Rumpke Sanitary Landfill 10795 Hughes Road	Matthew Lemaster	HCPH	Mostly Cloudy	None	South 180	1-5 mph	47			Surveillance Loop	W Kemper Rd @ Huntergreen	No		Phase 5 Reaction Odor	1	01/28/2013 14:15:00 GMT-04:00	No	Surveillance started @ 12:15 pm
01/30/2013	Rumpke Sanitary Landfill 10795 Hughes Road	Nick Siefker	HCPH			South 180	5-15 mph	52	29.51		Surveillance Loop	Squirrelsneest Ln	Yes	Less than 1 hour	No Landfill Related Odor	0	01/30/2013 10:00:00 GMT-04:00	No	
01/30/2013	Rumpke Sanitary Landfill 10795 Hughes Road	Nick Siefker	HCPH			South 180	5-15 mph	52	29.51		Surveillance Loop	5934 Squirrelsneest Ln	Yes	1 to 4 hours	No Landfill Related Odor	0	01/30/2013 10:00:00 GMT-04:00	No	
01/30/2013	Rumpke Sanitary Landfill 10795 Hughes Road	Nick Siefker	HCPH			South 180	5-15 mph	52	29.51		Surveillance Loop	W Kemper East of US27	No		Phase 5 Reaction Odor	1	01/30/2013 10:20:00 GMT-04:00	No	
02/04/2013	Rumpke Sanitary Landfill 10795 Hughes Road	Chuck DeJonckheere	HCPH	Partly Cloudy	None	South 180	5-15 mph	19.100	30.03		Surveillance Loop	Kemper Road west of Lick Road.	No		Phase 5 Reaction Odor	1	02/04/2013 09:00:12 GMT-04:00	No	Monday morning surveillance loop. No odor complaints over the weekend. Currently intermittent slight phase 5 odor downwind of phase 5 on W. Kemper
02/05/2013	Rumpke Sanitary Landfill 10795 Hughes Road	Chuck DeJonckheere	HCPH	Mostly Cloudy	None	Southwest 225	5-15 mph	34.87	29.9		Surveillance Loop	Struble at Hamilton	Yes	4 to 24 hours	No Landfill Related Odor	0	02/05/2013 15:04:38 GMT-04:00	No	No odor at complaint location, wind out of the SW
02/05/2013	Rumpke Sanitary Landfill 10795 Hughes Road	Chuck DeJonckheere	HCPH	Mostly Cloudy	None	Southwest 225	5-15 mph	34.87	29.9		Surveillance Loop	11987 Kilbride	Yes	4 to 24 hours	Phase 5 Reaction Odor	1	02/05/2013 15:47:11 GMT-04:00	No	skunk odor noted on Kemper just west of Huntergreen. Intermittent slight phase 5 odor at complaint location
02/05/2013	Rumpke Sanitary Landfill 10795 Hughes Road	Chuck DeJonckheere	HCPH	Mostly Cloudy	None	Southwest 225	5-15 mph	34.87	29.9		Surveillance Loop	Bank at Crest	No		Phase 5 Reaction Odor	2	02/05/2013 16:22:28 GMT-04:00	No	Level 1 to 2 odor on Bank from Hughes to Cres
02/05/2013	Rumpke Sanitary Landfill 10795 Hughes Road	Chuck DeJonckheere	HCPH	Mostly Cloudy	None	Southwest 225	5-15 mph	34.87	29.9		Surveillance Loop	At and near 11010 Hughes	Yes	4 to 24 hours	Phase 5 Reaction Odor	2	02/05/2013 16:39:43 GMT-04:00	No	Level 2 odor on Hughes present over 20 minute period, intermittently stronger. Phase odor with leachate load out also.
02/06/2013	Rumpke Sanitary Landfill 10795 Hughes Road	Chuck DeJonckheere	HCPH	Partly Cloudy	None	Northwest 315	5-15 mph	32.93	30.19		Complaint Location Only	3057 Crest	Yes	4 to 24 hours	No Landfill Related Odor	0	02/06/2013 09:21:56 GMT-04:00	No	No odor noted at complaint location at time of investigation, however odor was noted at Bank and Crest during February 5, 2013 complaint investigation/surveillance
02/06/2013	Rumpke Sanitary Landfill 10795 Hughes Road	Chuck DeJonckheere	HCPH	Partly Cloudy	None	Northwest 315	5-15 mph	32.93	30.19		Directional Surveillance	3617 Struble and south of at I-275 exit to Colerain	No		Mixed	2	02/06/2013 10:28:56 GMT-04:00	No	7:45am. Odor was persistent an hour later at same location and closer to landfill on Struble. Mixed Odor of gas and garbage
02/06/2013	Rumpke Sanitary Landfill 10795 Hughes Road	Chuck DeJonckheere	HCPH	Partly Cloudy	None	Northwest 315	5-15 mph	32.93	30.19		Complaint Location Only	3548 Bevis Lane	Yes	1 to 4 hours	No Landfill Related Odor	0	02/06/2013 11:12:55 GMT-04:00	No	of westbound I-275 at start of investigation at 7:45am. Odor was persistent an hour later at same location and closer to landfill on Struble
02/07/2013	Rumpke Sanitary Landfill 10795 Hughes Road	Nick Siefker	HCPH	Partly Cloudy	None	Northeast 45	1-5 mph	32.93	30.12		Surveillance Loop	5536 dry ridge	Yes	1 to 4 hours	No Landfill Related Odor	0	02/07/2013 09:47:05 GMT-04:00	No	
02/07/2013	Rumpke Sanitary Landfill 10795 Hughes Road	Nick Siefker	HCPH	Partly Cloudy	None	East 90	1-5 mph	32.93	30.12		Surveillance Loop	Old Colerain Bank to Kemper	Yes	4 to 24 hours	No Landfill Related Odor	0	02/07/2013 09:54:05 GMT-04:00	No	
02/07/2013	Rumpke Sanitary Landfill 10795 Hughes Road	Nick Siefker	HCPH	Partly Cloudy	None	East 90	1-5 mph	32.93	30.12		Surveillance Loop	11190 old colerain	Yes	Less than 1 hour	Phase 5 Reaction Odor	1	02/07/2013 09:58:22 GMT-04:00	No	
02/07/2013	Rumpke Sanitary Landfill 10795 Hughes Road	Nick Siefker	HCPH	Partly Cloudy	None	East 90	1-5 mph	32.93	30.12		Surveillance Loop	Old Coleraie	Yes	Less than 1 hour	No Landfill Related Odor	0	02/07/2013 10:10:16 GMT-04:00	No	
02/07/2013	Rumpke Sanitary Landfill 10795 Hughes Road	Nick Siefker	HCPH	Partly Cloudy	None	East 90	1-5 mph	34.93	30.12		Surveillance Loop	Old colerain at Dunlap	Yes	Less than 1 hour	No Landfill Related Odor	0	02/07/2013 10:15:03 GMT-04:00	No	
02/07/2013	Rumpke Sanitary Landfill 10795 Hughes Road	Nick Siefker	HCPH	Partly Cloudy	None	Southeast 135	1-5 mph	33.93	30.12		Surveillance Loop	5700 Block Dunlap	Yes	1 to 4 hours	No Landfill Related Odor	0	02/07/2013 10:24:13 GMT-04:00	No	
02/08/2013	Rumpke Sanitary Landfill 10795 Hughes Road	Chuck DeJonckheere	HCPH	Mostly Cloudy	None	North 0/360	5-15 mph	34.80	30.15		Complaint Location Only	5833 Squirrelsneest	Yes	24 to 48 hours	No Landfill Related Odor	0	02/08/2013 16:26:45 GMT-04:00	No	No odor noted at complaint location during investigation. Winds are out of the north. Previous day's investigation no odor noted on Squirrelsneest
02/08/2013	Rumpke Sanitary Landfill 10795 Hughes Road	Chuck DeJonckheere	HCPH	Mostly Cloudy	None	North 0/360	5-15 mph	34.80	30.15		Complaint Location Only	11900 Block of Lick	Yes	24 to 48 hours	No Landfill Related Odor	0	02/08/2013 16:38:10 GMT-04:00	No	No odor noted at complaint location during investigation. Winds are out of the north
02/11/2013	Rumpke Sanitary Landfill 10795 Hughes Road	Tony Schoenlein	HCPH	Clear	None	Southwest 225	15 mph - higher	46.55	29.87		Surveillance Loop	Near Old Colerain @ Vinoklet winery	Yes	over 48 hours	No Landfill Related Odor	0	02/11/2013 11:12:54 GMT-04:00	No	
02/11/2013	Rumpke Sanitary Landfill 10795 Hughes Road	Tony Schoenlein	HCPH	Clear	None	Southwest 225	15 mph - higher	46.55	29.87		Surveillance Loop	5813 Squirrelsneest Lane	Yes	24 to 48 hours	No Landfill Related Odor	0	02/11/2013 11:20:23 GMT-04:00	No	
02/11/2013	Rumpke Sanitary Landfill 10795 Hughes Road	Tony Schoenlein	HCPH	Clear	None	Southwest 225	15 mph - higher	46.55	29.87		Surveillance Loop	3057 Crest Road	Yes	Less than 1 hour	Phase 5 Reaction Odor	1	02/11/2013 11:29:49 GMT-04:00	No	No odor observed at 10:29 am. Rechecked complaint location at based on confirmed odors in the area. Confirmed intermittent odor at a level one at 10:55 am
02/11/2013	Rumpke Sanitary Landfill 10795 Hughes Road	Tony Schoenlein	HCPH	Clear	None	Southwest 225	15 mph - higher	46.55	29.87		Surveillance Loop	3263 Buell Road	No		Phase 5 Reaction Odor	1	02/11/2013 11:35:51 GMT-04:00	No	
02/11/2013	Rumpke Sanitary Landfill 10795 Hughes Road	Tony Schoenlein	HCPH	Clear	None	Southwest 225	15 mph - higher	46.55	29.87		Surveillance Loop	11953 Lick Road	Yes	4 to 24 hours	No Landfill Related Odor	0	02/11/2013 11:41:22 GMT-04:00	No	
02/11/2013	Rumpke Sanitary Landfill 10795 Hughes Road	Tony Schoenlein	HCPH	Clear	None	Southwest 225	15 mph - higher	46.55	29.87		Surveillance Loop	11574 Pippin Road	No		Phase 5 Reaction Odor	1	02/11/2013 11:50:48 GMT-04:00	No	Intermittent
02/12/2013	Rumpke Sanitary Landfill 10795 Hughes Road	Nick Siefker	HCPH	Clear	None	Southwest 225	5-15 mph	47.38	30.04		Directional Surveillance	11565 Pippin Rd	Yes	1 to 4 hours	No Landfill Related Odor	0	02/12/2013 16:41:54 GMT-04:00	No	



02/12/2013	Rumpke Sanitary Landfill 10795 Hughes Road	Nick Siefker	HCPH	Clear	None	Southwest 225	5-15 mph	47	38	30.04	Directional Surveillance	Bank Rd @ Crest Rd	No		Phase 5 Reaction Odor	1	02/12/2013 16:48:30 GMT-04:00	No	Areas surveyed included Crest, Bank north of Crest, W Kemper east of Bank and Pippin.
02/13/2013	Rumpke Sanitary Landfill 10795 Hughes Road	Nick Siefker	HCPH	Overcast	Snow	Northwest 315	1-5 mph	30	87	29.85	Surveillance Loop	3820 Enterprise Circle	Yes	1 to 4 hours	No Landfill Related Odor	0	02/13/2013 11:29:49 GMT-04:00	No	
02/13/2013	Rumpke Sanitary Landfill 10795 Hughes Road	Nick Siefker	HCPH	Overcast	Snow	Northwest 315	1-5 mph	30	87	29.85	Surveillance Loop	1845 Garrett House	Yes	4 to 24 hours	No Landfill Related Odor	0	02/13/2013 11:52:00 GMT-04:00	No	
02/13/2013	Rumpke Sanitary Landfill 10795 Hughes Road	Nick Siefker	HCPH	Overcast	Snow	Northwest 315	1-5 mph	30	87	29.85	Surveillance Loop	10200 block of Pottinger Loop	No		Phase 5 Reaction Odor	1	02/13/2013 12:08:33 GMT-04:00	Yes	Intermittent phase 5 odor and odor contro
02/15/2013	Rumpke Sanitary Landfill 10795 Hughes Road	Tony Schoenlein	HCPH	Mostly Cloudy	None	West 270	5-15 mph	39	65	30.05	Surveillance Loop	1845 Garrett House Lane	Yes	24 to 48 hours	No Landfill Related Odor	0	02/15/2013 15:09:29 GMT-04:00	No	
02/15/2013	Rumpke Sanitary Landfill 10795 Hughes Road	Tony Schoenlein	HCPH	Mostly Cloudy	None	West 270	5-15 mph	39	65	30.05	Surveillance Loop	3057 Crest Road	Yes	4 to 24 hours	No Landfill Related Odor	0	02/15/2013 15:15:35 GMT-04:00	No	
02/15/2013	Rumpke Sanitary Landfill 10795 Hughes Road	Tony Schoenlein	HCPH	Mostly Cloudy	None	West 270	5-15 mph	39	65	30.05	Surveillance Loop	3164 Stout Road	No		Phase 5 Reaction Odor	1	02/15/2013 15:22:32 GMT-04:00	No	
02/19/2013	Rumpke Sanitary Landfill 10795 Hughes Road	Chuck DeJonckheere	HCPH	Mostly Cloudy	None	Southwest 225	5-15 mph	32	98	29.83	Surveillance Loop	11190 Old Colerain	Yes	24 to 48 hours	No Landfill Related Odor	0	02/19/2013 09:03:44 GMT-04:00	No	
02/19/2013	Rumpke Sanitary Landfill 10795 Hughes Road	Chuck DeJonckheere	HCPH	Mostly Cloudy	None	Southwest 225	5-15 mph	32	98	29.83	Surveillance Loop	West Kemper	Yes	4 to 24 hours	No Landfill Related Odor	0	02/19/2013 09:20:23 GMT-04:00	No	Complainant indicated W. Kemper Rd no specific location given. Picked W. Kemper and Huntergreen as location for mapping purposes
02/19/2013	Rumpke Sanitary Landfill 10795 Hughes Road	Chuck DeJonckheere	HCPH	Mostly Cloudy	None	West 270	5-15 mph	32	98	29.83	Surveillance Loop	Triple Creek park	No		Phase 5 Reaction Odor	1	02/19/2013 09:31:12 GMT-04:00	Yes	Slight phase 5 odor with detection of deodorizer
02/20/2013	Rumpke Sanitary Landfill 10795 Hughes Road	Nick Siefker	HCPH	Partly Cloudy	None	Northwest 315	1-5 mph	22	72	30.29	Surveillance Loop		No		No Landfill Related Odor	0	02/20/2013 13:19:14 GMT-04:00	No	Surveillance started at aprox. 11:50 am
02/21/2013	Rumpke Sanitary Landfill 10795 Hughes Road	Tony Schoenlein	HCPH	Overcast	None	East 90	1-5 mph	23	84	30.35	Surveillance Loop		No		No Landfill Related Odor	0	02/21/2013 11:18:00 GMT-04:00	No	Initiated @ 9:35am
02/22/2013	Rumpke Sanitary Landfill 10795 Hughes Road	Chuck DeJonckheere	HCPH	Mostly Cloudy	None	Southwest 225	15 mph - higher	41	92	29.92	Complaint Location Only	3820 Enterprise Circle	Yes	4 to 24 hours	No Landfill Related Odor	0	02/22/2013 15:40:37 GMT-04:00	No	prior to complaint documented that deodorizer was not in use. Weather conditions were not favorable for use. Attempted to speak with complainant, no answer at the conducted 6-8 hours prior to complaint documented that deodorizer was not in use. Weather conditions were not favorable for deodorizer use. During investigation
02/22/2013	Rumpke Sanitary Landfill 10795 Hughes Road	Chuck DeJonckheere	HCPH	Mostly Cloudy	None	Southwest 225	15 mph - higher	41	92	29.92	Complaint Location Only	4238 Intrepid Drive	Yes	4 to 24 hours	No Landfill Related Odor	0	02/22/2013 16:02:08 GMT-04:00	No	Wind directional surveillance started at 3:40 pm on Pippin Road from Struble to W. Kemper. Phase 5 odor noted intermittently from Pippin at Buell to Pippin at Kempe
02/22/2013	Rumpke Sanitary Landfill 10795 Hughes Road	Chuck DeJonckheere	HCPH	Mostly Cloudy	None	West 270	15 mph - higher	41	92	29.92	Directional Surveillance	Pippin at Buell	No		Phase 5 Reaction Odor	1	02/22/2013 16:52:54 GMT-04:00	No	
02/23/2013	Rumpke Sanitary Landfill 10795 Hughes Road	Brad Miller	SOAQA	Clear	None	Northwest 315	1-5 mph				Directional Surveillance	Penarth between Stout and Butterwick	No		Phase 5 Reaction Odor	1	02/23/2013 16:45:18 GMT-04:00	No	Odor Confirmed Near Complain
02/23/2013	Rumpke Sanitary Landfill 10795 Hughes Road	Brad Miller	SOAQA	Clear	None	Northwest 315	1-5 mph				Complaint Location Only	2977 Stout	Yes	Less than 1 hour	No Landfill Related Odor	0	02/23/2013 16:45:26 GMT-04:00	No	Odor not confirmed at complainant's residence but nea
02/23/2013	Rumpke Sanitary Landfill 10795 Hughes Road	Brad Miller	SOAQA	Clear	None	Northwest 315	1-5 mph				Directional Surveillance	Butterwick from Penarth West	No		Phase 5 Reaction Odor	1	02/23/2013 16:55:00 GMT-04:00	No	Odor Confirmed Near Complain
02/23/2013	Rumpke Sanitary Landfill 10795 Hughes Road	Brad Miller	SOAQA	Clear	None	Northwest 315	1-5 mph				Complaint Location Only	2978 Stout	Yes	Less than 1 hour	No Landfill Related Odor	0	02/23/2013 16:55:14 GMT-04:00	No	Odor not confirmed at complainant's residence but nea
02/25/2013	Rumpke Sanitary Landfill 10795 Hughes Road	Chuck DeJonckheere	HCPH	Clear	None	Northeast 45	5-15 mph	28	81	30.16	Surveillance Loop	Near 10569 Old Colerain	No		Garbage - Working Face	1	02/25/2013 09:01:03 GMT-04:00	Yes	
02/25/2013	Rumpke Sanitary Landfill 10795 Hughes Road	Chuck DeJonckheere	HCPH	Clear	None	Northeast 45	5-15 mph	28	81	30.16	Surveillance Loop	Near 10741 Old Colerain	No		Phase 5 Reaction Odor	1	02/25/2013 09:09:39 GMT-04:00	No	Intermittent phase 5 winds vary east northeast, flag on top soil
02/25/2013	Rumpke Sanitary Landfill 10795 Hughes Road	Chuck DeJonckheere	HCPH	Clear	None	Northeast 45	5-15 mph	28	81	30.16	Surveillance Loop	2977 Stout	Yes	24 to 48 hours	No Landfill Related Odor	0	02/25/2013 09:32:41 GMT-04:00	No	
02/25/2013	Rumpke Sanitary Landfill 10795 Hughes Road	Chuck DeJonckheere	HCPH	Clear	None	Northeast 45	5-15 mph	28	81	30.16	Surveillance Loop	2978 Stout	Yes	24 to 48 hours	No Landfill Related Odor	0	02/25/2013 09:35:27 GMT-04:00	No	
02/25/2013	Rumpke Sanitary Landfill 10795 Hughes Road	Chuck DeJonckheere	HCPH	Clear	None	Northeast 45	5-15 mph	28	81	30.16	Surveillance Loop	3285 Struble	Yes	24 to 48 hours	No Landfill Related Odor	0	02/25/2013 09:43:36 GMT-04:00	No	
02/25/2013	Rumpke Sanitary Landfill 10795 Hughes Road	Chuck DeJonckheere	HCPH	Clear	None	Northeast 45	5-15 mph	28	81	30.16	Surveillance Loop	3548 Bevis	Yes	over 48 hours	No Landfill Related Odor	0	02/25/2013 09:49:30 GMT-04:00	No	
02/25/2013	Rumpke Sanitary Landfill 10795 Hughes Road	Chuck DeJonckheere	HCPH	Clear	None	Northeast 45	5-15 mph	28	77	30.16	Surveillance Loop	E. I-275 south of landfil	Yes	over 48 hours	No Landfill Related Odor	0	02/25/2013 09:59:29 GMT-04:00	No	
02/25/2013	Rumpke Sanitary Landfill 10795 Hughes Road	Chuck DeJonckheere	HCPH	Clear	None	Northeast 45	5-15 mph	28	77	30.16	Surveillance Loop	8198 Daleview	Yes	4 to 24 hours	No Landfill Related Odor	0	02/25/2013 10:27:49 GMT-04:00	No	
02/26/2013	Rumpke Sanitary Landfill 10795 Hughes Road	Nick Siefker	HCPH	Overcast	Rain	East 90	5-15 mph	43	100	29.45	Directional Surveillance	Kemper Near 10659 Old Colerain	Yes	Less than 1 hour	Garbage - Working Face	1	02/26/2013 14:02:12 GMT-04:00	Yes	Areas surveyed downwind included Enterprise, Dry Ridge, Old Colerain, Yeatman, Gosling, and Day
02/26/2013	Rumpke Sanitary Landfill 10795 Hughes Road	Nick Siefker	HCPH	Overcast	Rain	East 90	5-15 mph	43	100	29.45	Directional Surveillance	Kemper Near 11069 Old Colerain	Yes	Less than 1 hour	Phase 5 Reaction Odor	1	02/26/2013 14:09:10 GMT-04:00	No	Areas surveyed downwind included Enterprise, Dry Ridge, Old Colerain, Yeatman, Gosling, and Day
02/27/2013	Rumpke Sanitary Landfill 10795 Hughes Road	Tony Schoenlein	HCPH	Overcast	Rain	Southwest 225	5-15 mph	36	100	29.66	Surveillance Loop		No		No Landfill Related Odor	0	02/27/2013 13:34:42 GMT-04:00	No	Surveillance initiated @ 12:10 pm
03/01/2013	Rumpke Sanitary Landfill 10795 Hughes Road	Chuck DeJonckheere	HCPH	Overcast	Rain	Northeast 45	1-5 mph	34	100	29.99	Complaint Location Only	2810 Stapleton	Yes	24 to 48 hours	No Landfill Related Odor	0	03/01/2013 14:00:31 GMT-04:00	No	
03/01/2013	Rumpke Sanitary Landfill 10795 Hughes Road	Chuck DeJonckheere	HCPH	Overcast	Rain	Northeast 45	1-5 mph	34	100	29.99	Directional Surveillance	Near 3641 Struble	No		Landfill Gas/Gas Plan	1	03/01/2013 14:45:59 GMT-04:00	No	Surveillance area included Struble, Colerain Ave, Dry Ridge, Spiritkno
03/01/2013	Rumpke Sanitary Landfill 10795 Hughes Road	Chuck DeJonckheere	HCPH	Overcast	Rain	Northeast 45	1-5 mph	34	100	29.99	Directional Surveillance	Struble and Colerain	No		Garbage - Working Face	1	03/01/2013 14:52:17 GMT-04:00	No	Surveillance area included Struble, Colerain Ave, Dry Ridge, Spiritkno
03/01/2013	Rumpke Sanitary Landfill 10795 Hughes Road	Chuck DeJonckheere	HCPH	Overcast	Rain	Northeast 45	1-5 mph	34	100	29.99	Directional Surveillance	Dry Ridge at Pebble Ridge	No		Phase 5 Reaction Odor	1	03/01/2013 15:08:55 GMT-04:00	No	Surveillance area included Struble, Colerain Ave, Dry Ridge, Spiritknoll. Intermittent phase 5 odor- at crest of ridge, no odor in low lying areas of Dry Ridge
03/04/2013	Rumpke Sanitary Landfill 10795 Hughes Road	Chuck DeJonckheere	HCPH	Clear	None	Southwest 225	Calm	23	97	30.16	Surveillance Loop	Kemper between Stone Mill and Lick	No		Phase 5 Reaction Odor	1	03/04/2013 09:00:15 GMT-04:00	No	Frost present intermittent slight odor
03/04/2013	Rumpke Sanitary Landfill 10795 Hughes Road	Chuck DeJonckheere	HCPH	Clear	None	Southwest 225	Calm	23	97	30.16	Surveillance Loop	Old Colerain up to Bank	Yes	over 48 hours	No Landfill Related Odor	0	03/04/2013 09:00:15 GMT-04:00	No	
03/04/2013	Rumpke Sanitary Landfill 10795 Hughes Road	Chuck DeJonckheere	HCPH	Clear	None	Southwest 225	Calm	23	97	30.16	Surveillance Loop	Kemper Road	Yes	Less than 1 hour	Phase 5 Reaction Odor	1	03/04/2013 10:10:39 GMT-04:00	No	Frost present intermittent slight odor
03/05/2013	Rumpke Sanitary Landfill 10795 Hughes Road	Chuck DeJonckheere	HCPH	Overcast	Rain	East 90	5-15 mph	36	100	29.65	Directional Surveillance	11190 Old Colerain	Yes	4 to 24 hours	No Landfill Related Odor	0	03/05/2013 16:25:46 GMT-04:00	No	
03/05/2013	Rumpke Sanitary Landfill 10795 Hughes Road	Chuck DeJonckheere	HCPH	Overcast	Rain	East 90	5-15 mph	36	100	29.65	Directional Surveillance	5889 Squirrelnest	Yes	4 to 24 hours	No Landfill Related Odor	0	03/05/2013 16:34:17 GMT-04:00	No	
03/05/2013	Rumpke Sanitary Landfill 10795 Hughes Road	Chuck DeJonckheere	HCPH	Overcast	Rain	East 90	5-15 mph	36	100	29.65	Directional Surveillance	Old Colerain at Airymeadows	No		Phase 5 Reaction Odor	1	03/05/2013 16:36:29 GMT-04:00	No	Just south of previous day's complaint
03/05/2013	Rumpke Sanitary Landfill 10795 Hughes Road	Chuck DeJonckheere	HCPH	Overcast	Rain	East 90	5-15 mph	36	100	29.65	Directional Surveillance	Near 10695 Old Colerain	No		Garbage - Working Face	1	03/05/2013 16:52:10 GMT-04:00	No	
03/06/2013	Rumpke Sanitary Landfill 10795 Hughes Road	Tony Schoenlein	HCPH	Overcast	Snow	North 0/360	15 mph - higher	28	100	29.96	Surveillance Loop	Near 10134 Colerain Avenue	Yes	4 to 24 hours	No Landfill Related Odor	0	03/06/2013 09:51:09 GMT-04:00	No	
03/06/2013	Rumpke Sanitary Landfill 10795 Hughes Road	Tony Schoenlein	HCPH	Overcast	Snow	North 0/360	15 mph - higher	28	100	29.96	Surveillance Loop	Near 10345 Colerain Avenue	Yes	4 to 24 hours	No Landfill Related Odor	0	03/06/2013 10:04:46 GMT-04:00	No	
03/06/2013	Rumpke Sanitary Landfill 10795 Hughes Road	Tony Schoenlein	HCPH	Overcast	Snow	North 0/360	15 mph - higher	28	100	29.96	Surveillance Loop	Near 11023 Pippin Road	Yes	4 to 24 hours	No Landfill Related Odor	0	03/06/2013 10:27:33 GMT-04:00	No	
03/06/2013	Rumpke Sanitary Landfill 10795 Hughes Road	Tony Schoenlein	HCPH	Overcast	Snow	North 0/360	15 mph - higher	28	100	29.96	Surveillance Loop	Near 10178 Pottinger Road	No		Garbage - Working Face	1	03/06/2013 10:36:25 GMT-04:00	No	
03/06/2013	Rumpke Sanitary Landfill 10795 Hughes Road	Tony Schoenlein	HCPH	Overcast	Snow	North 0/360	15 mph - higher	28	100	29.96	Surveillance Loop	Near 10387 Fay Lane	No		Garbage - Working Face	1	03/06/2013 10:46:22 GMT-04:00	No	
03/07/2013	Rumpke Sanitary Landfill 10795 Hughes Road	Michael Fair	SOAQA	Overcast	None	Northwest 315	5-15 mph	32	94	30.34	Complaint Location Only	2958 Stout Road	Yes	4 to 24 hours	No Landfill Related Odor	0	03/07/2013 14:10:05 GMT-04:00	No	
03/07/2013	Rumpke Sanitary Landfill 10795 Hughes Road	Michael Fair	SOAQA	Overcast	None	Northwest 315	5-15 mph	33	94	30.34	Complaint Location Only	Stout Road	Yes	4 to 24 hours	Phase 5 Reaction Odor	1	03/07/2013 14:14:07 GMT-04:00	No	

03/07/2013	Rumpke Sanitary Landfill 10795 Hughes Road	Aaron Morgan	SOAQA	Overcast	None	Northwest 315	5-15 mph		34 91	30.34	Complaint Location Only	Stapleton ct	Yes	4 to 24 hours	No Landfill Related Odor	0	03/07/2013 14:34:52 GMT-04:00	No	
03/08/2013	Rumpke Sanitary Landfill 10795 Hughes Road	Chuck DeJonckheere	HCPH	Clear	None	Northeast 45	5-15 mph		30 83	30.45	Surveillance Loop	Dry Ridge at Pebble Ridge	No		Garbage - Working Face	1	03/08/2013 09:03:56 GMT-04:00	No	Intermittent garbage odor strongest at crest ridge. Winds are variable from the north and north east.
03/08/2013	Rumpke Sanitary Landfill 10795 Hughes Road	Chuck DeJonckheere	HCPH	Clear	None	Northeast 45	5-15 mph		30 83	30.45	Surveillance Loop	Old Colerain at Day road and north of	No		Garbage - Working Face	1	03/08/2013 09:19:33 GMT-04:00	Yes	Winds are variable from the north and east. Localized use of deodorizer evident at working face. Same odor noted first at 8:31am, present at 10:16 am but intermittent
03/08/2013	Rumpke Sanitary Landfill 10795 Hughes Road	Chuck DeJonckheere	HCPH	Clear	None	Northeast 45	5-15 mph		33 74	30.47	Surveillance Loop	3820 Enterprise	Yes	Less than 1 hour	No Landfill Related Odor	0	03/08/2013 10:57:49 GMT-04:00	No	Winds are variable from the north and north east
03/08/2013	Rumpke Sanitary Landfill 10795 Hughes Road	Chuck DeJonckheere	HCPH	Clear	None	Northeast 45	5-15 mph		33 74	30.47	Surveillance Loop	Struble road	Yes	Less than 1 hour	No Landfill Related Odor	0	03/08/2013 11:02:22 GMT-04:00	No	Winds are variable from the north and east
03/08/2013	Rumpke Sanitary Landfill 10795 Hughes Road	Chuck DeJonckheere	HCPH	Clear	None	Northeast 45	5-15 mph		30 83	30.45	Surveillance Loop	Old Colerain at and south of Bank	No		Phase 5 Reaction Odor	2	03/08/2013 11:52:23 GMT-04:00	No	Winds are variable from the north and east. Odor noted first at 8:22 am, persistent at 10:35 am with stronger intensity with wind movement
03/08/2013	Rumpke Sanitary Landfill 10795 Hughes Road	Chuck DeJonckheere	HCPH	Clear	None	Northeast 45	5-15 mph		34 59	30.45	Surveillance Loop	Bank east of US 27	No		Phase 5 Reaction Odor	2.5	03/08/2013 12:00:45 GMT-04:00	No	Winds are variable from the north and east. Odor first noted at 9:22 am, persistent at 11:00 am. Also noted at Bank and Old Colerain. Stronger as you approach landfill
03/11/2013	Rumpke Sanitary Landfill 10795 Hughes Road	Chuck DeJonckheere	HCPH	Overcast	Rain	South 180	5-15 mph		44 100	29.82	Surveillance Loop	5700 block of Dunlap	Yes	24 to 48 hours	No Landfill Related Odor	0	03/11/2013 08:12:11 GMT-04:00	No	Second comp 3/9
03/11/2013	Rumpke Sanitary Landfill 10795 Hughes Road	Chuck DeJonckheere	HCPH	Overcast	Rain	South 180	5-15 mph		44 100	29.82	Surveillance Loop	5700 block of Dunlap	Yes	over 48 hours	No Landfill Related Odor	0	03/11/2013 08:12:15 GMT-04:00	No	First comp 3/8 10pm
03/11/2013	Rumpke Sanitary Landfill 10795 Hughes Road	Chuck DeJonckheere	HCPH	Overcast	Rain	South 180	5-15 mph		44 100	29.82	Surveillance Loop	Squirrelsneast	Yes	24 to 48 hours	No Landfill Related Odor	0	03/11/2013 08:21:02 GMT-04:00	No	
03/11/2013	Rumpke Sanitary Landfill 10795 Hughes Road	Chuck DeJonckheere	HCPH	Overcast	Rain	South 180	5-15 mph		44 100	29.82	Surveillance Loop	Kemper Road	Yes	4 to 24 hours	Phase 5 Reaction Odor	1	03/11/2013 08:32:57 GMT-04:00	Yes	Phase 5 with slight garbage on Kemper between US 27 and east of Stone Mi
03/11/2013	Rumpke Sanitary Landfill 10795 Hughes Road	Chuck DeJonckheere	HCPH	Overcast	Rain	South 180	5-15 mph		44 100	29.82	Surveillance Loop	11953 Lick Road	Yes	4 to 24 hours	No Landfill Related Odor	0	03/11/2013 08:38:18 GMT-04:00	No	
03/11/2013	Rumpke Sanitary Landfill 10795 Hughes Road	Chuck DeJonckheere	HCPH	Overcast	Rain	South 180	5-15 mph		44 100	29.82	Surveillance Loop	3285 Struble	Yes	24 to 48 hours	No Landfill Related Odor	0	03/11/2013 08:55:11 GMT-04:00	No	
03/12/2013	Rumpke Sanitary Landfill 10795 Hughes Road	Tony Schoenlein	HCPH	Mostly Cloudy	None	West 270	5-15 mph		39 65	30.02	Complaint Location Only	2018 Stapleton	Yes	4 to 24 hours	No Landfill Related Odor	0	03/12/2013 15:32:30 GMT-04:00	No	
03/12/2013	Rumpke Sanitary Landfill 10795 Hughes Road	Tony Schoenlein	HCPH	Mostly Cloudy	None	West 270	5-15 mph		39 65	30.02	Complaint Location Only	Near 4400 West Kemper Road	Yes	24 to 48 hours	No Landfill Related Odor	0	03/12/2013 15:54:47 GMT-04:00	No	
03/14/2013	Rumpke Sanitary Landfill 10795 Hughes Road	Chuck DeJonckheere	HCPH	Clear	None	Southwest 225	5-15 mph		38 40	30.28	Directional Surveillance	Pippin at Buell	Yes		Phase 5 Reaction Odor	1	03/14/2013 15:27:07 GMT-04:00	Yes	Slight Phase 5 intermittently present with wind. Surveyed Pippin from Springdale to Kemper.
03/15/2013	Rumpke Sanitary Landfill 10795 Hughes Road	Aaron Morgan	SOAQA	Overcast	None	Southwest 225	5-15 mph		30 30	50	Complaint Location Only	11990 Kilbride	Yes	4 to 24 hours	Leachate	1	03/15/2013 10:26:00 GMT-04:00	No	
03/15/2013	Rumpke Sanitary Landfill 10795 Hughes Road	Aaron Morgan	SOAQA	Overcast	None	Southwest 225	5-15 mph		30		Complaint Location Only	3548 Bevis LN	Yes	1 to 4 hours	No Landfill Related Odor	0	03/15/2013 10:47:00 GMT-04:00	No	
03/15/2013	Rumpke Sanitary Landfill 10795 Hughes Road	Nick Siefker	HCPH	Overcast	None	Southwest 225	5-15 mph		44 63	29.99	Complaint Location Only	Rt 4 @ Rt 4 Bypass	Yes	Less than 1 hour	No Landfill Related Odor	0	03/15/2013 13:46:04 GMT-04:00	No	
03/15/2013	Rumpke Sanitary Landfill 10795 Hughes Road	Nick Siefker	HCPH	Overcast	None	Southwest 225	5-15 mph		44 63	29.99	Directional Surveillance	W Kemper @ Germania park	No		Phase 5 Reaction Odor	1	03/15/2013 14:12:40 GMT-04:00	Yes	
03/15/2013	Rumpke Sanitary Landfill 10795 Hughes Road	Nick Siefker	HCPH	Overcast	None	Southwest 225	5-15 mph		44 63	29.99	Complaint Location Only	11937 Huntergreen	Yes	1 to 4 hours	No Landfill Related Odor	0	03/15/2013 14:17:36 GMT-04:00	Yes	Intermittent deodorizer was the only odor notes
03/16/2013	Rumpke Sanitary Landfill 10795 Hughes Road	Brad Miller	SOAQA	Partly Cloudy	None	Northeast 45	1-5 mph				Directional Surveillance	US 27 North of Struble	No		Phase 5 Reaction Odor	1	03/16/2013 10:00:46 GMT-04:00	No	
03/16/2013	Rumpke Sanitary Landfill 10795 Hughes Road	Brad Miller	SOAQA	Partly Cloudy	None	Northeast 45	1-5 mph				Directional Surveillance	Struble East of Main Gate	No		Garbage - Working Face	1	03/16/2013 10:05:27 GMT-04:00	No	
03/18/2013	Rumpke Sanitary Landfill 10795 Hughes Road	Chuck DeJonckheere	HCPH	Overcast	Rain	East 90	1-5 mph		35 100	29.76	Surveillance Loop	Walmart	Yes	over 48 hours	No Landfill Related Odor	0	03/18/2013 08:20:39 GMT-04:00	No	
03/18/2013	Rumpke Sanitary Landfill 10795 Hughes Road	Chuck DeJonckheere	HCPH	Overcast	Rain	East 90	1-5 mph		35 100	29.76	Surveillance Loop	Near 10569 Old Colerain	No		Garbage - Working Face	0.5	03/18/2013 08:31:02 GMT-04:00	Yes	Working face undertone, deodorizer dominant
03/18/2013	Rumpke Sanitary Landfill 10795 Hughes Road	Chuck DeJonckheere	HCPH	Overcast	Rain	East 90	1-5 mph		35 100	29.76	Surveillance Loop	Near 10659 Old Colerain	No		Garbage - Working Face	1	03/18/2013 08:35:46 GMT-04:00	No	Garbage with gas odor.
03/18/2013	Rumpke Sanitary Landfill 10795 Hughes Road	Chuck DeJonckheere	HCPH	Overcast	None	East 90	1-5 mph		35 100	29.76	Surveillance Loop	Near Vinoklet	No		Phase 5 Reaction Odor	1	03/18/2013 08:38:55 GMT-04:00	Yes	
03/18/2013	Rumpke Sanitary Landfill 10795 Hughes Road	Chuck DeJonckheere	HCPH	Overcast	None	East 90	1-5 mph		35 100	29.76	Surveillance Loop	Squirrelsneast	Yes	24 to 48 hours	No Landfill Related Odor	0	03/18/2013 08:44:17 GMT-04:00	No	
03/18/2013	Rumpke Sanitary Landfill 10795 Hughes Road	Chuck DeJonckheere	HCPH	Overcast	None	East 90	1-5 mph		35 100	29.76	Surveillance Loop	11937 Huntergreen	Yes	24 to 48 hours	No Landfill Related Odor	0	03/18/2013 08:52:29 GMT-04:00	No	
03/18/2013	Rumpke Sanitary Landfill 10795 Hughes Road	Chuck DeJonckheere	HCPH	Overcast	None	East 90	1-5 mph		35 100	29.76	Surveillance Loop	10744 Invicta Court	Yes	24 to 48 hours	No Landfill Related Odor	0	03/18/2013 09:07:47 GMT-04:00	No	
03/18/2013	Rumpke Sanitary Landfill 10795 Hughes Road	Chuck DeJonckheere	HCPH	Overcast	None	East 90	1-5 mph		35 100	29.76	Surveillance Loop	Struble and Pippin	Yes	24 to 48 hours	No Landfill Related Odor	0	03/18/2013 09:24:15 GMT-04:00	No	
03/18/2013	Rumpke Sanitary Landfill 10795 Hughes Road	Chuck DeJonckheere	HCPH	Overcast	None	East 90	1-5 mph		35 100	29.76	Surveillance Loop	2137 Miles Woods Dr	Yes	24 to 48 hours	No Landfill Related Odor	0	03/18/2013 09:33:16 GMT-04:00	No	
03/18/2013	Rumpke Sanitary Landfill 10795 Hughes Road	Chuck DeJonckheere	HCPH	Overcast	None	East 90	1-5 mph		35 100	29.76	Surveillance Loop	10267 Dewhill	Yes	24 to 48 hours	No Landfill Related Odor	0	03/18/2013 09:59:31 GMT-04:00	No	
03/18/2013	Rumpke Sanitary Landfill 10795 Hughes Road	Chuck DeJonckheere	HCPH	Overcast	None	East 90	1-5 mph		35 100	29.76	Surveillance Loop	1027 Blue Rock Hill Road	Yes	24 to 48 hours	No Landfill Related Odor	0	03/18/2013 10:13:50 GMT-04:00	No	Working face undertone, deodorizer dominant
03/19/2013	Rumpke Sanitary Landfill 10795 Hughes Road	Chuck DeJonckheere	HCPH	Clear	None	West 270	5-15 mph		43 40	30.01	Complaint Location Only	2018 Stapleton	Yes	24 to 48 hours	No Landfill Related Odor	0	03/19/2013 15:39:18 GMT-04:00	No	Complaint was of deodorizer, though winds were not favorable at the time of complaint. No deodorizer found at time of follow-up
03/19/2013	Rumpke Sanitary Landfill 10795 Hughes Road	Chuck DeJonckheere	HCPH	Clear	None	West 270	5-15 mph		43 40	30.01	Directional Surveillance	Pippin at Buell	No		Phase 5 Reaction Odor	1	03/19/2013 15:55:47 GMT-04:00	No	Odor stronger with wind
03/19/2013	Rumpke Sanitary Landfill 10795 Hughes Road	Chuck DeJonckheere	HCPH	Clear	None	West 270	5-15 mph		43 40	30.01	Directional Surveillance	Near 3089 Buell	No		Phase 5 Reaction Odor	1	03/19/2013 16:03:00 GMT-04:00	No	Intermittent odor, windy
03/20/2013	Rumpke Sanitary Landfill 10795 Hughes Road	Chuck DeJonckheere	HCPH	Partly Cloudy	None	West 270	1-5 mph		33 51	30.03	Complaint Location Only	2018 Stapleton	Yes	1 to 4 hours	No Landfill Related Odor	0	03/20/2013 11:17:30 GMT-04:00	No	strong when exiting car to enter building 1.5 hours earlier. Location is 2.2 miles from facility.
03/20/2013	Rumpke Sanitary Landfill 10795 Hughes Road	Chuck DeJonckheere	HCPH	Partly Cloudy	None	West 270	1-5 mph		33 51	30.03	Directional Surveillance	Pippin at Buell	No		Phase 5 Reaction Odor	1	03/20/2013 11:48:10 GMT-04:00	No	Location is 1.1 miles from facility
03/20/2013	Rumpke Sanitary Landfill 10795 Hughes Road	Nick Siefker	HCPH	Partly Cloudy	None	West 270	5-15 mph		36 40	30.03	Complaint Location Only	10900 block of Penarth Drive	Yes	1 to 4 hours	Garbage - Working Face	0.5	03/20/2013 14:25:59 GMT-04:00	Yes	Very light garbage odor and odor control. Both noted intermittently
03/20/2013	Rumpke Sanitary Landfill 10795 Hughes Road	Nick Siefker	HCPH	Partly Cloudy	None	West 270	5-15 mph		36 40	30.03	Complaint Location Only	6362 Greenbriar Dr	Yes	1 to 4 hours	No Landfill Related Odor	0	03/20/2013 14:41:41 GMT-04:00	No	Complainant noted odor on 3/9/13. Complaint submitted on 3/20/13.
03/21/2013	Rumpke Sanitary Landfill 10795 Hughes Road	Nick Siefker	HCPH	Mostly Cloudy	Snow	Northwest 315	5-15 mph		22 75	30	Surveillance Loop	Stout Rd @ Penarth Dr	No		Phase 5 Reaction Odor	1	03/21/2013 09:56:11 GMT-04:00	No	Odor was intermittent in nature
03/21/2013	Rumpke Sanitary Landfill 10795 Hughes Road	Nick Siefker	HCPH	Mostly Cloudy	Snow	Northwest 315	5-15 mph		22 75	30	Surveillance Loop	10500 block of Pottinger	No		Garbage - Working Face	1	03/21/2013 10:09:11 GMT-04:00	No	
03/22/2013	Rumpke Sanitary Landfill 10795 Hughes Road	Nick Siefker	HCPH	Clear	None	West 270	1-5 mph		30 59	30.08	Surveillance Loop	I-275 between Colerain and Mt. Healthy exits	Yes	Less than 1 hour	Mixed	1	03/22/2013 10:15:28 GMT-04:00	No	Landfill gas and garbage odor
03/22/2013	Rumpke Sanitary Landfill 10795 Hughes Road	Nick Siefker	HCPH	Clear	None	West 270	1-5 mph		30 59	30.08	Surveillance Loop	I-275 @ Hamilton ave	Yes	Less than 1 hour	Phase 5 Reaction Odor	1	03/22/2013 10:21:44 GMT-04:00	No	
03/22/2013	Rumpke Sanitary Landfill 10795 Hughes Road	Nick Siefker	HCPH	Clear	None	West 270	1-5 mph		32 59	30.08	Surveillance Loop	Pippin Rd @ Buell Rd	No		Phase 5 Reaction Odor	1	03/22/2013 10:47:53 GMT-04:00	No	
03/22/2013	Rumpke Sanitary Landfill 10795 Hughes Road	Nick Siefker	HCPH	Clear	None	West 270	1-5 mph		32 59	30.08	Surveillance Loop	10080 Pottinger Rd	Yes	4 to 24 hours	No Landfill Related Odor	0	03/22/2013 11:00:20 GMT-04:00	No	
03/22/2013	Rumpke Sanitary Landfill 10795 Hughes Road	Nick Siefker	HCPH	Clear	None	West 270	1-5 mph		33 59	30.08	Surveillance Loop	2018 Stapleton	Yes	Less than 1 hour	Phase 5 Reaction Odor	0.5	03/22/2013 11:15:24 GMT-04:00	No	Intermittent phase 5 odor

03/22/2013	Rumpke Sanitary Landfill 10795 Hughes Road	Chuck DeJonckheere	HCPH	Clear	None	Southwest 225	1-5 mph	43	32	30	Complaint Location Only	3057 Crest	Yes	1 to 4 hours	Phase 5 Reaction Odor	1	03/22/2013 16:09:15 GMT-04:00	No	Wins variable south and west. Phase 5 odor at level 1, due to intermittent
03/22/2013	Rumpke Sanitary Landfill 10795 Hughes Road	Chuck DeJonckheere	HCPH	Clear	None	Southwest 225	1-5 mph	43	32	30	Complaint Location Only	Near 11122 Hamilton ave	Yes	1 to 4 hours	No Landfill Related Odor	0	03/22/2013 16:15:32 GMT-04:00	No	Winds variable south and west
03/25/2013	Rumpke Sanitary Landfill 10795 Hughes Road	Tony Schoenlein	HCPH	Overcast	Snow	Northwest 315	5-15 mph	31	85	29.52	Surveillance Loop	5536 Dry Ridge	Yes	over 48 hours	No Landfill Related Odor	0	03/25/2013 08:26:35 GMT-04:00	No	
03/25/2013	Rumpke Sanitary Landfill 10795 Hughes Road	Tony Schoenlein	HCPH	Overcast	Snow	Northwest 315	5-15 mph	31	85	29.52	Surveillance Loop	3820 Enterprise	Yes	24 to 48 hours	No Landfill Related Odor	0	03/25/2013 08:33:15 GMT-04:00	No	
03/25/2013	Rumpke Sanitary Landfill 10795 Hughes Road	Tony Schoenlein	HCPH	Overcast	Snow	Northwest 315	5-15 mph	31	85	29.52	Surveillance Loop	near 10929 Old Colerain	Yes	24 to 48 hours	No Landfill Related Odor	0	03/25/2013 08:42:39 GMT-04:00	No	
03/25/2013	Rumpke Sanitary Landfill 10795 Hughes Road	Tony Schoenlein	HCPH	Overcast	Snow	Northwest 315	5-15 mph	31	85	29.52	Surveillance Loop	near 2977 Stout	Yes	over 48 hours	Garbage - Working Face	1	03/25/2013 08:59:55 GMT-04:00	No	
03/25/2013	Rumpke Sanitary Landfill 10795 Hughes Road	Tony Schoenlein	HCPH	Overcast	Snow	Northwest 315	5-15 mph	31	85	29.52	Surveillance Loop	2978 Stout	Yes	over 48 hours	Garbage - Working Face	1	03/25/2013 09:01:37 GMT-04:00	No	
03/25/2013	Rumpke Sanitary Landfill 10795 Hughes Road	Tony Schoenlein	HCPH	Overcast	Snow	Northwest 315	5-15 mph	31	85	29.52	Surveillance Loop	2977 Stout	Yes	over 48 hours	Garbage - Working Face	1	03/25/2013 09:02:28 GMT-04:00	No	
03/25/2013	Rumpke Sanitary Landfill 10795 Hughes Road	Tony Schoenlein	HCPH	Overcast	Snow	Northwest 315	5-15 mph	31	85	29.52	Surveillance Loop	2978 Stout	Yes	4 to 24 hours	Garbage - Working Face	1	03/25/2013 09:04:35 GMT-04:00	No	
03/25/2013	Rumpke Sanitary Landfill 10795 Hughes Road	Tony Schoenlein	HCPH	Overcast	Snow	Northwest 315	5-15 mph	31	85	29.52	Surveillance Loop	8198 Daleview	Yes	24 to 48 hours	No Landfill Related Odor	0	03/25/2013 09:25:09 GMT-04:00	No	
03/26/2013	Rumpke Sanitary Landfill 10795 Hughes Road	Nick Siefker	HCPH	Overcast	None	Northwest 315	1-5 mph	32	100	30.04	Complaint Location Only	1275 at Mosteller RD	Yes	1 to 4 hours	No Landfill Related Odor	0	03/26/2013 08:43:54 GMT-04:00	No	Complaint location is more than 8 miles straight line distance from the landfill
03/26/2013	Rumpke Sanitary Landfill 10795 Hughes Road	Nick Siefker	HCPH	Overcast	None	Northwest 315	1-5 mph	32	100	30.04	Complaint Location Only	1275 at Mosteller Rd	Yes	4 to 24 hours	No Landfill Related Odor	0	03/26/2013 08:43:55 GMT-04:00	No	Based off of surveillance performed prior to complaint. Complaint received at 3:15 pm. Complaint location is more than 8 miles straight line distance from the landfill
03/26/2013	Rumpke Sanitary Landfill 10795 Hughes Road	Nick Siefker	HCPH	Overcast	None	Northwest 315	1-5 mph	32	100	30.04	Surveillance Loop	1275 east of US27	Yes	1 to 4 hours	Phase 5 Reaction Odor	1	03/26/2013 09:39:19 GMT-04:00	No	
03/26/2013	Rumpke Sanitary Landfill 10795 Hughes Road	Nick Siefker	HCPH	Overcast	None	Northwest 315	1-5 mph	32	100	30.04	Surveillance Loop	10961 New Market DR	Yes	4 to 24 hours	No Landfill Related Odor	0	03/26/2013 09:54:09 GMT-04:00	No	
03/26/2013	Rumpke Sanitary Landfill 10795 Hughes Road	Nick Siefker	HCPH	Overcast	None	Northwest 315	1-5 mph	32	100	30.04	Surveillance Loop	2965 Butterwick DR	Yes	4 to 24 hours	Phase 5 Reaction Odor	0.5	03/26/2013 09:58:37 GMT-04:00	No	Intermittent PH5 odor
03/26/2013	Rumpke Sanitary Landfill 10795 Hughes Road	Nick Siefker	HCPH	Overcast	None	Northwest 315	1-5 mph	32	100	30.04	Surveillance Loop	2978 Stout RD	Yes	4 to 24 hours	Phase 5 Reaction Odor	0.5	03/26/2013 10:01:26 GMT-04:00	No	Intermittent PH5 odor
03/26/2013	Rumpke Sanitary Landfill 10795 Hughes Road	Nick Siefker	HCPH	Overcast	None	Northwest 315	1-5 mph	32	100	30.04	Surveillance Loop	2978 Stout Rd	Yes	1 to 4 hours	Phase 5 Reaction Odor	0.5	03/26/2013 10:02:30 GMT-04:00	No	Based off of surveillance performed prior to complaint. Complaint received 11:31 am
03/26/2013	Rumpke Sanitary Landfill 10795 Hughes Road	Nick Siefker	HCPH	Overcast	None	Northwest 315	1-5 mph	32	100	30.04	Surveillance Loop	Stout Rd Near 3130	Yes	4 to 24 hours	Phase 5 Reaction Odor	0.5	03/26/2013 10:03:00 GMT-04:00	No	Intermittent PH5 odor
03/26/2013	Rumpke Sanitary Landfill 10795 Hughes Road	Nick Siefker	HCPH	Overcast	None	Northwest 315	Calm	34	100	30.08	Complaint Location Only	Struble RD at Hamilton AVE	Yes	1 to 4 hours	No Landfill Related Odor	0	03/26/2013 11:28:31 GMT-04:00	No	
03/27/2013	Rumpke Sanitary Landfill 10795 Hughes Road	Nick siefker	HCPH	Clear	None	Northwest 315	1-5 mph	40	63	30.31	Complaint Location Only	Penarth Dr	Yes	Less than 1 hour	Phase 5 Reaction Odor	0.5	03/27/2013 11:53:08 GMT-04:00	No	Odors were intermittent and only encountered when the winds gusts
03/27/2013	Rumpke Sanitary Landfill 10795 Hughes Road	Nick siefker	HCPH	Clear	None	Northwest 315	1-5 mph	40	63	30.31	Complaint Location Only	Walmart near Colerain Ave exit of I-275	Yes	4 to 24 hours	No Landfill Related Odor	0	03/27/2013 12:14:47 GMT-04:00	No	
03/28/2013	Rumpke Sanitary Landfill 10795 Hughes Road	Nick Siefker	HCPH	Clear	None	Northwest 315	1-5 mph	40	50	30.36	Complaint Location Only	Springdale Rd @ Hamilton Ave	Yes	Less than 1 hour	No Landfill Related Odor	0	03/28/2013 11:05:17 GMT-04:00	No	
03/28/2013	Rumpke Sanitary Landfill 10795 Hughes Road	Nick Siefker	HCPH	Clear	None	Northwest 315	1-5 mph	40	50	30.36	Directional Surveillance	Near 2450 Springdale Rd	No		Phase 5 Reaction Odor	1	03/28/2013 11:11:34 GMT-04:00	No	
03/28/2013	Rumpke Sanitary Landfill 10795 Hughes Road	Tony Schoenlein	HCPH	Clear	None	Northwest 315	5-15 mph	45	45	30.34	Surveillance Loop	Moonflower Ct @ New Year.	Yes	4 to 24 hours	No Landfill Related Odor	0	03/28/2013 12:57:26 GMT-04:00	No	
03/28/2013	Rumpke Sanitary Landfill 10795 Hughes Road	Tony Schoenlein	HCPH	Clear	None	Northwest 315	5-15 mph	45	45	30.34	Surveillance Loop	Crestland @ Grosvenor	Yes	1 to 4 hours	No Landfill Related Odor	0	03/28/2013 13:05:16 GMT-04:00	No	
03/29/2013	Rumpke Sanitary Landfill 10795 Hughes Road	Tony Schoenlein	HCPH	Clear	None	Southwest 225	1-5 mph	47	51	30.32	Surveillance Loop	Speedway on Colerain. 10270 Colerain Avenue	Yes	4 to 24 hours	No Landfill Related Odor	0	03/29/2013 12:13:59 GMT-04:00	No	
03/29/2013	Rumpke Sanitary Landfill 10795 Hughes Road	Tony Schoenlein	HCPH	Clear	None	Southwest 225	1-5 mph	47	51	30.32	Surveillance Loop	3820 Enterprise	Yes	1 to 4 hours	No Landfill Related Odor	0	03/29/2013 12:20:01 GMT-04:00	No	
03/29/2013	Rumpke Sanitary Landfill 10795 Hughes Road	Tony Schoenlein	HCPH	Clear	None	Southwest 225	1-5 mph	47	51	30.32	Surveillance Loop	11190 Old Colerain	Yes	1 to 4 hours	No Landfill Related Odor	0	03/29/2013 12:27:21 GMT-04:00	No	
03/29/2013	Rumpke Sanitary Landfill 10795 Hughes Road	Tony Schoenlein	HCPH	Clear	None	West 270	1-5 mph	47	51	30.32	Surveillance Loop	near 11480 Pippin	No		Phase 5 Reaction Odor	1	03/29/2013 12:36:48 GMT-04:00	No	
04/01/2013	Rumpke Sanitary Landfill 10795 Hughes Road	Chuck DeJonckheere	HCPH	Partly Cloudy	None	Northeast 45	5-15 mph	38	72	29.98	Surveillance Loop	11990 Killbride	Yes	24 to 48 hours	No Landfill Related Odor	0	04/01/2013 08:27:53 GMT-04:00	No	
04/01/2013	Rumpke Sanitary Landfill 10795 Hughes Road	Chuck DeJonckheere	HCPH	Partly Cloudy	None	Northeast 45	5-15 mph	38	72	29.98	Surveillance Loop	3057 Crest	Yes	4 to 24 hours	No Landfill Related Odor	0	04/01/2013 08:34:33 GMT-04:00	No	
04/01/2013	Rumpke Sanitary Landfill 10795 Hughes Road	Chuck DeJonckheere	HCPH	Partly Cloudy	None	Northeast 45	5-15 mph	38	72	29.98	Surveillance Loop	2978 Stout	Yes	24 to 48 hours	No Landfill Related Odor	0	04/01/2013 08:42:49 GMT-04:00	No	
04/01/2013	Rumpke Sanitary Landfill 10795 Hughes Road	Chuck DeJonckheere	HCPH	Partly Cloudy	None	Northeast 45	5-15 mph	38	72	29.98	Surveillance Loop	10124 Season	Yes	over 48 hours	No Landfill Related Odor	0	04/01/2013 08:47:28 GMT-04:00	No	
04/01/2013	Rumpke Sanitary Landfill 10795 Hughes Road	Chuck DeJonckheere	HCPH	Partly Cloudy	None	Northeast 45	5-15 mph	38	72	29.98	Surveillance Loop	Near 10278 Season	No		Garbage - Working Face	0.5	04/01/2013 08:50:49 GMT-04:00	Yes	Intermittent slight garbage odor with dominant deodorizers
04/01/2013	Rumpke Sanitary Landfill 10795 Hughes Road	Chuck DeJonckheere	HCPH	Partly Cloudy	None	Northeast 45	5-15 mph	38	72	29.98	Surveillance Loop	3548 Bevis	Yes	over 48 hours	No Landfill Related Odor	0	04/01/2013 08:56:43 GMT-04:00	No	
04/01/2013	Rumpke Sanitary Landfill 10795 Hughes Road	Chuck DeJonckheere	HCPH	Partly Cloudy	Snow	Northeast 45	5-15 mph	38	72	29.98	Surveillance Loop	Bank Road	Yes	24 to 48 hours	No Landfill Related Odor	0	04/01/2013 09:08:20 GMT-04:00	No	
04/03/2013	Rumpke Sanitary Landfill 10795 Hughes Road	Nick Siefker	HCPH	Clear	None	Northeast 45	1-5 mph	35	55	30.38	Surveillance Loop	8692 Beckysridge Dr	Yes	4 to 24 hours	No Landfill Related Odor	0	04/03/2013 09:03:05 GMT-04:00	No	
04/03/2013	Rumpke Sanitary Landfill 10795 Hughes Road	Nick Siefker	HCPH	Clear	None	Northeast 45	1-5 mph	35	55	30.38	Surveillance Loop	3820 Enterprise Cir	Yes	1 to 4 hours	Garbage - Working Face	0.5	04/03/2013 09:18:31 GMT-04:00	No	Intermittent garbage odor with gusts of wind
04/03/2013	Rumpke Sanitary Landfill 10795 Hughes Road	Nick Siefker	HCPH	Clear	None	Northeast 45	1-5 mph	35	55	30.38	Surveillance Loop	4238 Intrepid Dr	Yes	Less than 1 hour	Garbage - Working Face	0.5	04/03/2013 09:27:12 GMT-04:00	No	Intermittent garbage odor with gusts of wind
04/03/2013	Rumpke Sanitary Landfill 10795 Hughes Road	Nick Siefker	HCPH	Clear	None	Northeast 45	1-5 mph	35	55	30.38	Surveillance Loop	9943 Pebbleknoll Dr	Yes	1 to 4 hours	Phase 5 Reaction Odor	0.5	04/03/2013 09:34:45 GMT-04:00	No	Intermittent phase 5 odor with gusts of wind
04/03/2013	Rumpke Sanitary Landfill 10795 Hughes Road	Nick Siefker	HCPH	Clear	None	Northeast 45	1-5 mph	35	55	30.38	Surveillance Loop	5536 Dry Ridge Rd	Yes	1 to 4 hours	No Landfill Related Odor	0	04/03/2013 09:41:20 GMT-04:00	No	
04/03/2013	Rumpke Sanitary Landfill 10795 Hughes Road	Nick Siefker	HCPH	Clear	None	Northeast 45	1-5 mph	35	55	30.38	Surveillance Loop	Dry Ridge between Spiritknoll and Spiritool	No		Phase 5 Reaction Odor	1	04/03/2013 09:47:04 GMT-04:00	No	
04/03/2013	Rumpke Sanitary Landfill 10795 Hughes Road	Nick Siefker	HCPH	Clear	None	Northeast 45	1-5 mph	35	55	30.38	Surveillance Loop	Dry Ridge @ Colerain Ave	No		Garbage - Working Face	1	04/03/2013 09:49:11 GMT-04:00	No	
04/03/2013	Rumpke Sanitary Landfill 10795 Hughes Road	Nick Siefker	HCPH	Clear	None	Northeast 45	1-5 mph	38	47	30.4	Surveillance Loop	10600 block of Old Colerain	No		Phase 5 Reaction Odor	1	04/03/2013 10:15:34 GMT-04:00	No	
04/03/2013	Rumpke Sanitary Landfill 10795 Hughes Road	Nick Siefker	HCPH	Clear	None	Northeast 45	1-5 mph	38	47	30.4	Surveillance Loop	10080 Pottinger	Yes	4 to 24 hours	No Landfill Related Odor	0	04/03/2013 10:33:45 GMT-04:00	No	
04/03/2013	Rumpke Sanitary Landfill 10795 Hughes Road	Nick Siefker	HCPH	Clear	None	Northeast 45	1-5 mph	38	47	30.4	Surveillance Loop	10340 September Dr	Yes	4 to 24 hours	No Landfill Related Odor	0	04/03/2013 10:40:03 GMT-04:00	No	
04/04/2013	Rumpke Sanitary Landfill 10795 Hughes Road	Nick Siefker	HCPH	Mostly Cloudy	None	East 90	5-15 mph	46	30	30.14	Complaint Location Only	Stonecreek town center	Yes	4 to 24 hours	No Landfill Related Odor	0	04/04/2013 12:46:27 GMT-04:00	No	
04/05/2013	Rumpke Sanitary Landfill 10795 Hughes Road	Brad Miller	SOAQA	Clear	None	West 270	5-15 mph				Complaint Location Only	2018 Stapleton Ct	Yes	Less than 1 hour	Garbage - Working Face	0.5	04/05/2013 09:20:00 GMT-04:00	No	



04/05/2013	Rumpke Sanitary Landfill 10795 Hughes Road	Brad Miller	SOAQA	Clear	None	West 270	5-15 mph			Complaint Location Only	2018 Stapleton Ct	Yes	Less than 1 hour	Garbage - Working Face	0.5	04/05/2013 09:21:00 GMT-04:00	No	
04/05/2013	Rumpke Sanitary Landfill 10795 Hughes Road	Brad Miller	SOAQA	Clear	None	West 270	5-15 mph			Complaint Location Only	3057 Crest Rd	Yes	1 to 4 hours	No Landfill Related Odor	0	04/05/2013 09:25:00 GMT-04:00	No	
04/05/2013	Rumpke Sanitary Landfill 10795 Hughes Road	Brad Miller	SOAQA	Clear	None	West 270	5-15 mph			Complaint Location Only	10340 September Dr	Yes	1 to 4 hours	No Landfill Related Odor	0	04/05/2013 13:35:00 GMT-04:00	No	
04/08/2013	Rumpke Sanitary Landfill 10795 Hughes Road	Chuck DeJonckheere	HCPH	Mostly Cloudy	None	South 180	5-15 mph	56 77	29.99	Surveillance Loop	4270 Defender	Yes	over 48 hours	No Landfill Related Odor	0	04/08/2013 09:03:01 GMT-04:00	No	
04/08/2013	Rumpke Sanitary Landfill 10795 Hughes Road	Chuck DeJonckheere	HCPH	Mostly Cloudy	None	South 180	5-15 mph	56 77	29.99	Surveillance Loop	Kemper between Stone Mill and Lick	No		Phase 5 Reaction Odor	0.5	04/08/2013 09:28:58 GMT-04:00	Yes	Deodorizer observed with phase 5 undertone
04/09/2013	Rumpke Sanitary Landfill 10795 Hughes Road	Chuck DeJonckheere	HCPH	Partly Cloudy	None	South 180	5-15 mph	75 51	30.02	Directional Surveillance	Kemper at Huntergreen	Yes	1 to 4 hours	Phase 5 Reaction Odor	1	04/09/2013 12:49:34 GMT-04:00	No	Intermittent phase 5 odor stronger with wind gusts along Huntergreen to Killbrid
04/09/2013	Rumpke Sanitary Landfill 10795 Hughes Road	Chuck DeJonckheere	HCPH	Partly Cloudy	None	Southwest 225	5-15 mph	75 51	30.02	Directional Surveillance	Bank due north of landfill and from Hughes to Crest	No		Phase 5 Reaction Odor	1.5	04/09/2013 13:30:57 GMT-04:00	Yes	Intermittent phase 5 odor stronger with wind gusts. Slight detection of deodorizer at times toward crest.
04/09/2013	Rumpke Sanitary Landfill 10795 Hughes Road	Chuck DeJonckheere	HCPH	Partly Cloudy	None	Southwest 225	5-15 mph	75 51	3.02	Directional Surveillance	11721 Bank Rd	Yes	4 to 24 hours	Phase 5 Reaction Odor	1.5	04/09/2013 13:31:00 GMT-04:00	Yes	Response based off of surveillance performed prior to the complain
04/11/2013	Rumpke Sanitary Landfill 10795 Hughes Road	Nick Siefker	HCPH	Overcast	Rain	Southeast 135	1-5 mph	61 100	29.8	Surveillance Loop	Colerain ave 3700 block of Windsong	Yes	1 to 4 hours	No Landfill Related Odor	0	04/11/2013 09:19:16 GMT-04:00	No	
04/11/2013	Rumpke Sanitary Landfill 10795 Hughes Road	Nick Siefker	HCPH	Overcast	Rain	Southeast 135	1-5 mph	61 100	29.8	Surveillance Loop	2946 Regal ln	Yes	24 to 48 hours	No Landfill Related Odor	0	04/11/2013 09:34:36 GMT-04:00	No	
04/11/2013	Rumpke Sanitary Landfill 10795 Hughes Road	Nick Siefker	HCPH	Overcast	Rain	Southeast 135	1-5 mph	61 100	29.8	Surveillance Loop	Bob Evan's on Colerain ave 9970 Colerain ave	Yes	1 to 4 hours	No Landfill Related Odor	0	04/11/2013 09:44:48 GMT-04:00	No	
04/11/2013	Rumpke Sanitary Landfill 10795 Hughes Road	Nick Siefker	HCPH	Overcast	Rain	Southeast 135	5-15 mph	62 97	29.77	Surveillance Loop	9850 Regatta Dr	Yes	4 to 24 hours	No Landfill Related Odor	0	04/11/2013 09:51:46 GMT-04:00	No	
04/11/2013	Rumpke Sanitary Landfill 10795 Hughes Road	Nick Siefker	HCPH	Overcast	None	Southeast 135	5-15 mph	62 97	29.8	Surveillance Loop	Near 11558 Old Colerain	No		Phase 5 Reaction Odor	0.5	04/11/2013 10:15:03 GMT-04:00	No	Intermittent phase 5 odor
04/11/2013	Rumpke Sanitary Landfill 10795 Hughes Road	Nick Siefker	HCPH	Overcast	None	Southeast 135	5-15 mph	62 97	29.75	Surveillance Loop	Near 5140 W Kemper Rd	No		Phase 5 Reaction Odor	0.5	04/11/2013 10:27:03 GMT-04:00	No	Intermittent phase 5 odor
04/11/2013	Rumpke Sanitary Landfill 10795 Hughes Road	Nick Siefker	HCPH	Overcast	None	Southeast 135	5-15 mph	62 97	29.75	Surveillance Loop	11990 Kilbride Dr	Yes	4 to 24 hours	No Landfill Related Odor	0	04/11/2013 10:35:34 GMT-04:00	No	
04/11/2013	Rumpke Sanitary Landfill 10795 Hughes Road	Nick Siefker	HCPH	Overcast	None	Southeast 135	5-15 mph	62 97	29.75	Surveillance Loop	3221 Dalmellington c	Yes	4 to 24 hours	No Landfill Related Odor	0	04/11/2013 10:39:25 GMT-04:00	No	
04/11/2013	Rumpke Sanitary Landfill 10795 Hughes Road	Nick Siefker	HCPH	Overcast	None	Southeast 135	5-15 mph	62 97	29.73	Surveillance Loop	Rolling Hills Blvd @ Bibury Rd	Yes	24 to 48 hours	No Landfill Related Odor	0	04/11/2013 10:50:57 GMT-04:00	No	
04/15/2013	Rumpke Sanitary Landfill 10795 Hughes Road	Chuck DeJonckheere	HCPH	Partly Cloudy	None	South 180	5-15 mph	57 74	29.98	Surveillance Loop	9859 Regatta	Yes	24 to 48 hours	No Landfill Related Odor	0	04/15/2013 08:02:00 GMT-04:00	No	
04/15/2013	Rumpke Sanitary Landfill 10795 Hughes Road	Chuck DeJonckheere	HCPH	Partly Cloudy	None	Southeast 135	5-15 mph	57 74	29.98	Surveillance Loop	5889 Squirrelsneest	Yes	24 to 48 hours	No Landfill Related Odor	0	04/15/2013 08:19:43 GMT-04:00	No	Septic system odor noted just south of complaint location
04/15/2013	Rumpke Sanitary Landfill 10795 Hughes Road	Chuck DeJonckheere	HCPH	Partly Cloudy	None	Southeast 135	5-15 mph	57 74	29.98	Surveillance Loop	5715 Dunlap Rd	Yes	4 to 24 hours	No Landfill Related Odor	0	04/15/2013 08:25:00 GMT-04:00	No	
04/15/2013	Rumpke Sanitary Landfill 10795 Hughes Road	Chuck DeJonckheere	HCPH	Partly Cloudy	None	Southeast 135	5-15 mph	57 74	29.98	Surveillance Loop	11204 Gosling	Yes	4 to 24 hours	No Landfill Related Odor	0	04/15/2013 08:29:07 GMT-04:00	No	
04/15/2013	Rumpke Sanitary Landfill 10795 Hughes Road	Chuck DeJonckheere	HCPH	Partly Cloudy	None	Southeast 135	5-15 mph	57 74	29.98	Surveillance Loop	11953 Lick	Yes	1 to 4 hours	No Landfill Related Odor	0	04/15/2013 08:40:05 GMT-04:00	No	
04/15/2013	Rumpke Sanitary Landfill 10795 Hughes Road	Chuck DeJonckheere	HCPH	Partly Cloudy	None	Southeast 135	5-15 mph	57 74	29.98	Surveillance Loop	Kemper east of stone mill	No		Phase 5 Reaction Odor	0.5	04/15/2013 08:46:10 GMT-04:00	Yes	Odor control with phase 5 undertone becoming stronger east of
04/15/2013	Rumpke Sanitary Landfill 10795 Hughes Road	Chuck DeJonckheere	HCPH	Partly Cloudy	None	Southeast 135	5-15 mph	57 74	29.98	Surveillance Loop	3350 Buell	Yes	24 to 48 hours	No Landfill Related Odor	0	04/15/2013 09:02:17 GMT-04:00	No	
04/15/2013	Rumpke Sanitary Landfill 10795 Hughes Road	Nick Siefker	HCPH	Mostly Cloudy	None	South 180	5-15 mph	69 53	29.97	Complaint Location Only	2978 stout rd	Yes	Less than 1 hour	No Landfill Related Odor	0	04/15/2013 15:11:34 GMT-04:00	No	
04/15/2013	Rumpke Sanitary Landfill 10795 Hughes Road	Nick Siefker	HCPH	Mostly Cloudy	None	South 180	5-15 mph	69 53	29.97	Complaint Location Only	2978 stout rd	Yes	24 to 48 hours	No Landfill Related Odor	0	04/15/2013 15:12:34 GMT-04:00	No	
04/15/2013	Rumpke Sanitary Landfill 10795 Hughes Road	Nick Siefker	HCPH	Mostly Cloudy	None	South 180	5-15 mph	69 53	29.97	Complaint Location Only	2978 stout rd	Yes	24 to 48 hours	No Landfill Related Odor	0	04/15/2013 15:13:34 GMT-04:00	No	
04/15/2013	Rumpke Sanitary Landfill 10795 Hughes Road	Nick Siefker	HCPH	Mostly Cloudy	None	South 180	5-15 mph	69 53	29.97	Complaint Location Only	Lick Rd	Yes	1 to 4 hours	Phase 5 Reaction Odor	0.5	04/15/2013 15:46:16 GMT-04:00	No	Intermittent phase 5 odor
04/15/2013	Rumpke Sanitary Landfill 10795 Hughes Road	Nick Siefker	HCPH	Mostly Cloudy	None	South 180	5-15 mph	69 53	29.97	Complaint Location Only	11953 Lick Rd	Yes	Less than 1 hour	Phase 5 Reaction Odor	0.5	04/15/2013 15:47:00 GMT-04:00	No	Intermittent phase 5 odor. Response based on surveillance performed prior to receiving complaint.
04/16/2013	Rumpke Sanitary Landfill 10795 Hughes Road	Nick Siefker	HCPH	Partly Cloudy	None	Southwest 225	5-15 mph	70 71	30.1	Surveillance Loop	3529 W Kemper Rd	No		Phase 5 Reaction Odor	1	04/16/2013 12:32:12 GMT-04:00	No	
04/16/2013	Rumpke Sanitary Landfill 10795 Hughes Road	Chuck DeJonckheere	HCPH	Partly Cloudy	None	Southeast 135	15 mph - higher	77 59	30.07	Directional Surveillance	Kemper at and east of Germania park	No		Phase 5 Reaction Odor	1	04/16/2013 15:00:27 GMT-04:00	No	Intermittent phase 5 odor noted
04/18/2013	Rumpke Sanitary Landfill 10795 Hughes Road	Tony Schoenlein	HCPH	Partly Cloudy	None	South 180	15 mph - higher	76 54	29.87	Complaint Location Only	8742 Carousel Park	Yes	4 to 24 hours	No Landfill Related Odor	0	04/18/2013 12:38:33 GMT-04:00	No	
04/22/2013	Rumpke Sanitary Landfill 10795 Hughes Road	Tony Schoenlein	HCPH	Clear	None	East 90	1-5 mph	46 49	30.32	Surveillance Loop	Near 10776 Old Colerain	No	1 to 4 hours	Garbage - Working Face	1	04/22/2013 08:59:21 GMT-04:00	No	
04/22/2013	Rumpke Sanitary Landfill 10795 Hughes Road	Tony Schoenlein	HCPH	Clear	None	East 90	1-5 mph	46 49	30.32	Surveillance Loop	5536 Dry Ridge	Yes	1 to 4 hours	No Landfill Related Odor	0	04/22/2013 08:59:21 GMT-04:00	No	
04/22/2013	Rumpke Sanitary Landfill 10795 Hughes Road	Tony Schoenlein	HCPH	Clear	None	East 90	1-5 mph	46 49	30.32	Surveillance Loop	5536 Dry Ridge	Yes	24 to 48 hours	No Landfill Related Odor	0	04/22/2013 09:00:28 GMT-04:00	No	
04/22/2013	Rumpke Sanitary Landfill 10795 Hughes Road	Tony Schoenlein	HCPH	Clear	None	East 90	1-5 mph	46 49	30.32	Surveillance Loop	Squirrelsneest	Yes	4 to 24 hours	No Landfill Related Odor	0	04/22/2013 09:22:32 GMT-04:00	No	
04/22/2013	Rumpke Sanitary Landfill 10795 Hughes Road	Tony Schoenlein	HCPH	Clear	None	East 90	1-5 mph	46 49	30.32	Surveillance Loop	3548 Bevis	Yes	24 to 48 hours	No Landfill Related Odor	0	04/22/2013 10:14:38 GMT-04:00	No	
04/22/2013	Rumpke Sanitary Landfill 10795 Hughes Road	tony schoenlein	HCPH	Clear	None	Southeast 135	1-5 mph	62 35	30.32	Complaint Location Only	11953 Lick	Yes	1 to 4 hours	No Landfill Related Odor	0	04/22/2013 12:29:43 GMT-04:00	No	
04/24/2013	Rumpke Sanitary Landfill 10795 Hughes Road	Nick Siefker	HCPH	Overcast	None	Northwest 315	5-15 mph	44 93	29.94	Surveillance Loop	11953 Lick Rd	Yes	4 to 24 hours	No Landfill Related Odor	0	04/24/2013 12:27:19 GMT-04:00	No	
04/25/2013	Rumpke Sanitary Landfill 10795 Hughes Road	Tony Schoenlein	HCPH	Partly Cloudy	None	West 270	5-15 mph	56 47	30.28	Surveillance Loop	2685 John Gray Rd	Yes	1 to 4 hours	No Landfill Related Odor	0	04/25/2013 13:30:00 GMT-04:00	No	Investigation based on surveillance completed prior to complain
04/25/2013	Rumpke Sanitary Landfill 10795 Hughes Road	Tony Schoenlein	HCPH	Partly Cloudy	None	West 270	5-15 mph	56 47	30.28	Surveillance Loop		No		No Landfill Related Odor	0	04/25/2013 13:48:59 GMT-04:00	No	Investigation initiated at 1:00pm
04/26/2013	Rumpke Sanitary Landfill 10795 Hughes Road	Nick Siefker	HCPH	Partly Cloudy	None	Southeast 135	1-5 mph	65 28	30.4	Complaint Location Only	10240 Colerain Ave - Walmart	Yes	4 to 24 hours	No Landfill Related Odor	0	04/26/2013 15:40:19 GMT-04:00	No	
04/29/2013	Rumpke Sanitary Landfill 10795 Hughes Road	Chuck DeJonckheere	HCPH	Mostly Cloudy	None	Southeast 135	1-5 mph	55 100	30	Surveillance Loop	Pippin at Houser	No		Garbage - Working Face	0.5	04/29/2013 08:15:01 GMT-04:00	Yes	Slight garbage odor with deodorizer. Also skunk odor south on Pippin to Bucl
04/29/2013	Rumpke Sanitary Landfill 10795 Hughes Road	Chuck DeJonckheere	HCPH	Mostly Cloudy	None	Southeast 135	1-5 mph	55 100	30	Surveillance Loop	Bank and Hughes	Yes	4 to 24 hours	No Landfill Related Odor	0	04/29/2013 08:34:42 GMT-04:00	No	
04/29/2013	Rumpke Sanitary Landfill 10795 Hughes Road	Nick Siefker	HCPH	Overcast	None	Southwest 225	1-5 mph	65 75	30.02	Surveillance Loop		No		No Landfill Related Odor	0	04/29/2013 13:29:32 GMT-04:00	No	Surveillance started at 12:45 pm
04/30/2013	Rumpke Sanitary Landfill 10795 Hughes Road	Tony Schoenlein	HCPH	Clear	None	North 0/360	5-15 mph	74 52	30.05	Complaint Location Only	11643 Bank	Yes	4 to 24 hours	No Landfill Related Odor	0	04/30/2013 13:21:58 GMT-04:00	No	
05/01/2013	Rumpke Sanitary Landfill 10795 Hughes Road	Tony Schoenlein	HCPH	Clear	None	East 90	Calm	55 96	30.15	Surveillance Loop	11800 block of Stonemil	Yes	4 to 24 hours	No Landfill Related Odor	0	05/01/2013 09:07:09 GMT-04:00	No	
05/02/2013	Rumpke Sanitary Landfill 10795 Hughes Road	Tony Schoenlein	HCPH	Partly Cloudy	None	Southeast 135	5-15 mph	71 51	30.32	Surveillance Loop	11190 Old Colerain	Yes	4 to 24 hours	No Landfill Related Odor	0	05/02/2013 12:39:03 GMT-04:00	No	

05/02/2013	Rumpke Sanitary Landfill 10795 Hughes Road	Tony Schoenlein	HCPH	Partly Cloudy	None	Southeast 135	5-15 mph	71	51	30.32	Surveillance Loop	Ave to W Kemper Rd. Old Colerain @ Kemper	Yes	4 to 24 hours	No Landfill Related Odor	0	05/02/2013 12:40:43 GMT-04:00	No	
05/02/2013	Rumpke Sanitary Landfill 10795 Hughes Road	Tony Schoenlein	HCPH	Partly Cloudy	None	Southeast 135	5-15 mph	71	51	30.32	Surveillance Loop	5813 Squirrelsnest	Yes	4 to 24 hours	No Landfill Related Odor	0	05/02/2013 12:43:25 GMT-04:00	No	
05/06/2013	Rumpke Sanitary Landfill 10795 Hughes Road	Chuck DeJonckheere	HCPH	Mostly Cloudy	Rain	East 90	5-15 mph	54	98	29.94	Surveillance Loop	Near 10659 Old Colerain	No		Garbage - Working Face	1	05/06/2013 08:48:49 GMT-04:00	Yes	Slight garbage with deodorizer, deodorizer also present intermittently along Dry Ridge
05/06/2013	Rumpke Sanitary Landfill 10795 Hughes Road	Chuck DeJonckheere	HCPH	Mostly Cloudy	Rain	East 90	5-15 mph	54	98	29.94	Surveillance Loop	11190 Old Colerain	Yes	24 to 48 hours	No Landfill Related Odor	0	05/06/2013 08:54:29 GMT-04:00	No	No odor at location at time, but phase 5 south of at level 1. 2 complaints Saturday and Sunday.
05/06/2013	Rumpke Sanitary Landfill 10795 Hughes Road	Chuck DeJonckheere	HCPH	Mostly Cloudy	Rain	East 90	5-15 mph	54	98	29.94	Surveillance Loop	11190 Old Colerain	Yes	24 to 48 hours	No Landfill Related Odor	0	05/06/2013 08:54:29 GMT-04:00	No	No odor at location at time, but phase 5 south of at level 1. 2 complaints Saturday and Sunday.
05/06/2013	Rumpke Sanitary Landfill 10795 Hughes Road	Chuck DeJonckheere	HCPH	Mostly Cloudy	Rain	East 90	5-15 mph	54	98	29.94	Surveillance Loop	Near 11030 Old Colerain	No		Phase 5 Reaction Odor	1	05/06/2013 09:03:34 GMT-04:00	No	Complaint just north of this area from weekend
05/06/2013	Rumpke Sanitary Landfill 10795 Hughes Road	Chuck DeJonckheere	HCPH	Mostly Cloudy	Rain	East 90	5-15 mph	54	98	29.94	Surveillance Loop	Squirrelsnest Lane	Yes	4 to 24 hours	No Landfill Related Odor	0	05/06/2013 09:13:41 GMT-04:00	No	No odor at location. 2 complaints Saturday and Sunday
05/06/2013	Rumpke Sanitary Landfill 10795 Hughes Road	Chuck DeJonckheere	HCPH	Mostly Cloudy	Rain	East 90	5-15 mph	54	98	29.94	Surveillance Loop	Squirrelsnest Lane	Yes	24 to 48 hours	No Landfill Related Odor	0	05/06/2013 09:13:41 GMT-04:00	No	No odor at location. 2 complaints Saturday and Sunday
05/06/2013	Rumpke Sanitary Landfill 10795 Hughes Road	Chuck DeJonckheere	HCPH	Mostly Cloudy	Rain	East 90	5-15 mph	54	98	29.94	Surveillance Loop	5763 Dunlap	Yes	24 to 48 hours	No Landfill Related Odor	0	05/06/2013 09:20:15 GMT-04:00	No	
05/07/2013	Rumpke Sanitary Landfill 10795 Hughes Road	Chuck DeJonckheere	HCPH	Partly Cloudy	None	Northeast 45	5-15 mph	59	89	30	Directional Surveillance	5230 Springdale	Yes	Less than 1 hour	Garbage - Working Face	0.5	05/07/2013 09:28:49 GMT-04:00	Yes	Intermittent slight deodorizer with garbage undertone
05/07/2013	Rumpke Sanitary Landfill 10795 Hughes Road	Chuck DeJonckheere	HCPH	Partly Cloudy	None	Northeast 45	5-15 mph	59	89	30	Directional Surveillance	Dry Ridge at Pebblecreek	No		Phase 5 Reaction Odor	0.5	05/07/2013 09:50:14 GMT-04:00	No	Intermittent phase 5 odor with cut grass
05/07/2013	Rumpke Sanitary Landfill 10795 Hughes Road	Tony Schoenlein	HCPH	Mostly Cloudy	None	Northeast 45	5-15 mph	66	68	30	Surveillance Loop	3820 Enterprise	Yes	4 to 24 hours	No Landfill Related Odor	0	05/07/2013 12:27:15 GMT-04:00	No	
05/07/2013	Rumpke Sanitary Landfill 10795 Hughes Road	Tony Schoenlein	HCPH	Mostly Cloudy	None	Northeast 45	5-15 mph	66	68	30	Surveillance Loop	Near 10625 Old Colerain	No		Phase 5 Reaction Odor	1	05/07/2013 12:36:20 GMT-04:00	No	
05/07/2013	Rumpke Sanitary Landfill 10795 Hughes Road	Tony Schoenlein	HCPH	Mostly Cloudy	None	Northeast 45	5-15 mph	66	68	30	Surveillance Loop	Old Colerain @ Day	No		Garbage - Working Face	1	05/07/2013 12:37:47 GMT-04:00	No	
05/08/2013	Rumpke Sanitary Landfill 10795 Hughes Road	Tony Schoenlein	HCPH	Partly Cloudy	None	Northwest 315	1-5 mph	61	93	30.01	Surveillance Loop	10905 Penarth	Yes	Less than 1 hour	No Landfill Related Odor	0	05/08/2013 10:41:29 GMT-04:00	No	
05/08/2013	Rumpke Sanitary Landfill 10795 Hughes Road	Tony Schoenlein	HCPH	Partly Cloudy	None	Northwest 315	1-5 mph	61	93	30.01	Surveillance Loop	Near 10124 Seasons	No		Phase 5 Reaction Odor	1	05/08/2013 10:48:48 GMT-04:00	No	
05/09/2013	Rumpke Sanitary Landfill 10795 Hughes Road	Tony Schoenlein	HCPH	Clear	None	North 0/360	1-5 mph	71	68	30.05	Surveillance Loop	275 @ Colerain	Yes	4 to 24 hours	No Landfill Related Odor	0	05/09/2013 12:12:44 GMT-04:00	No	
05/09/2013	Rumpke Sanitary Landfill 10795 Hughes Road	Tony Schoenlein	HCPH	Clear	None	North 0/360	1-5 mph	71	68	30.05	Surveillance Loop	5536 Dry Ridge	Yes	4 to 24 hours	No Landfill Related Odor	0	05/09/2013 12:18:11 GMT-04:00	No	
05/09/2013	Rumpke Sanitary Landfill 10795 Hughes Road	Tony Schoenlein	HCPH	Clear	None	North 0/360	1-5 mph	71	68	30.05	Surveillance Loop	Pippin @ Houstor	No		Phase 5 Reaction Odor	1	05/09/2013 12:35:53 GMT-04:00	No	
05/09/2013	Rumpke Sanitary Landfill 10795 Hughes Road	Tony Schoenlein	HCPH	Clear	None	North 0/360	1-5 mph	71	68	30.05	Surveillance Loop	Near 3029 Stout	No		Garbage - Working Face	1	05/09/2013 12:40:50 GMT-04:00	No	
05/09/2013	Rumpke Sanitary Landfill 10795 Hughes Road	Tony Schoenlein	HCPH	Clear	None	North 0/360	1-5 mph	71	68	30.05	Surveillance Loop	3548 Bevis	Yes	24 to 48 hours	No Landfill Related Odor	0	05/09/2013 12:52:13 GMT-04:00	No	
05/11/2013	Rumpke Sanitary Landfill 10795 Hughes Road	Tony Schoenlein	HCPH	Overcast	None	Northwest 315	5-15 mph	51	86	29.92	Surveillance Loop	Near 10638 Pottinger	No		Garbage - Working Face	0.5	05/11/2013 10:27:19 GMT-04:00	No	Surveillance initiated at 9:30am
05/12/2013	Rumpke Sanitary Landfill 10795 Hughes Road	Tony Schoenlein	HCPH	Clear	None	West 270	Calm	43	89	30.07	Surveillance Loop	Pottinger @ Sienna	No		Garbage - Working Face	1	05/12/2013 08:44:45 GMT-04:00	No	
05/13/2013	Rumpke Sanitary Landfill 10795 Hughes Road	Chuck DeJonckheere	HCPH	Clear	None	Southwest 225	1-5 mph	42	94	30.15	Surveillance Loop	Kemper west of Pippin	No		Phase 5 Reaction Odor	0.5	05/13/2013 08:15:05 GMT-04:00	No	Very slight phase 5 odor.
05/13/2013	Rumpke Sanitary Landfill 10795 Hughes Road	Chuck DeJonckheere	HCPH	Clear	None	Southwest 225	1-5 mph	42	94	30.15	Surveillance Loop	10900 block of Penarth	Yes	4 to 24 hours	No Landfill Related Odor	0	05/13/2013 08:22:44 GMT-04:00	No	
05/14/2013	Rumpke Sanitary Landfill 10795 Hughes Road	Nick Siefker	HCPH	Clear	None	South 180	15 mph - higher	70	43	30.02	Surveillance Loop	W Kemper Rd	No		Phase 5 Reaction Odor	1	05/14/2013 12:38:56 GMT-04:00	No	Odor noted between Germania park and Lick Rd
05/14/2013	Rumpke Sanitary Landfill 10795 Hughes Road	Nick Siefker	HCPH	Clear	None	South 180	15 mph - higher	70	43	30.02	Surveillance Loop	W Kemper Rd near Huntergreen Dr	Yes	1 to 4 hours	Phase 5 Reaction Odor	1	05/14/2013 12:39:00 GMT-04:00	No	Response based on surveillance conducted prior to the complaint. Odor was noted in the area immediately west of the complaint location
05/15/2013	Rumpke Sanitary Landfill 10795 Hughes Road	Nick Siefker	HCPH	Clear	None	Southwest 225	15 mph - higher	74	57	29.9	Surveillance Loop	Stapleton Ct	Yes	Less than 1 hour	No Landfill Related Odor	0	05/15/2013 09:16:35 GMT-04:00	No	Complaint was of deodorizer. No deodorizer noted at location however it was encountered on I-275 between the facility and the complaint location
05/15/2013	Rumpke Sanitary Landfill 10795 Hughes Road	Nick Siefker	HCPH	Clear	None	Southwest 225	15 mph - higher	76	57	29.9	Surveillance Loop	1845 Garrett House Ln	Yes	4 to 24 hours	No Landfill Related Odor	0	05/15/2013 09:55:44 GMT-04:00	No	Complaint was of deodorizer. No deodorizer noted at location however it was encountered on I-275 between the facility and the complaint location
05/16/2013	Rumpke Sanitary Landfill 10795 Hughes Road	Nick Siefker	HCPH	Partly Cloudy	None	West 270	1-5 mph	74	75	29.95	Surveillance Loop	2978 Stout Rd	Yes	4 to 24 hours	No Landfill Related Odor	0	05/16/2013 12:56:12 GMT-04:00	No	
05/16/2013	Rumpke Sanitary Landfill 10795 Hughes Road	Nick Siefker	HCPH	Partly Cloudy	None	West 270	1-5 mph	74	75	29.95	Surveillance Loop	3057 Crest Rd	Yes	24 to 48 hours	No Landfill Related Odor	0	05/16/2013 13:04:15 GMT-04:00	No	
05/17/2013	Rumpke Sanitary Landfill 10795 Hughes Road	Tony Schoenlein	HCPH	Mostly Cloudy	None	Southeast 135	1-5 mph	76	67	30.07	Surveillance Loop	5715 Dunlap	Yes	1 to 4 hours	No Landfill Related Odor	0	05/17/2013 13:30:49 GMT-04:00	No	
05/17/2013	Rumpke Sanitary Landfill 10795 Hughes Road	Tony Schoenlein	HCPH	Mostly Cloudy	None	Southeast 135	1-5 mph	76	67	30.07	Surveillance Loop	5809 Squirrelsnest Ln	Yes	Less than 1 hour	No Landfill Related Odor	0	05/17/2013 13:35:00 GMT-04:00	No	Response based on surveillance conducted prior to the complain
05/17/2013	Rumpke Sanitary Landfill 10795 Hughes Road	Tony Schoenlein	HCPH	Mostly Cloudy	None	Southeast 135	1-5 mph	76	67	30.07	Surveillance Loop	6300 block of Greenbriar	Yes	4 to 24 hours	No Landfill Related Odor	0	05/17/2013 13:43:28 GMT-04:00	No	
05/20/2013	Rumpke Sanitary Landfill 10795 Hughes Road	Chuck DeJonckheere	HCPH	Clear	None	South 180	5-15 mph	68	98	30.01	Surveillance Loop	5536 Dry Ridge	Yes	24 to 48 hours	No Landfill Related Odor	0	05/20/2013 08:05:27 GMT-04:00	No	
05/20/2013	Rumpke Sanitary Landfill 10795 Hughes Road	Chuck DeJonckheere	HCPH	Clear	None	South 180	5-15 mph	68	98	30.01	Surveillance Loop	Old Colerain	Yes	over 48 hours	No Landfill Related Odor	0	05/20/2013 08:15:25 GMT-04:00	No	No address given. Used Old Colerain at Bank
05/20/2013	Rumpke Sanitary Landfill 10795 Hughes Road	Chuck DeJonckheere	HCPH	Clear	None	South 180	5-15 mph	68	98	30.01	Surveillance Loop	11190 Old Colerain	Yes	over 48 hours	No Landfill Related Odor	0	05/20/2013 08:22:19 GMT-04:00	No	
05/20/2013	Rumpke Sanitary Landfill 10795 Hughes Road	Chuck DeJonckheere	HCPH	Clear	None	South 180	5-15 mph	68	98	30.01	Surveillance Loop	Old Colerain	Yes	4 to 24 hours	No Landfill Related Odor	0	05/20/2013 08:28:57 GMT-04:00	No	No address given. Used Old Colerain at Kemper
05/20/2013	Rumpke Sanitary Landfill 10795 Hughes Road	Chuck DeJonckheere	HCPH	Clear	None	South 180	5-15 mph	68	98	30.01	Surveillance Loop	Kemper at Germania	No		Phase 5 Reaction Odor	1	05/20/2013 08:35:36 GMT-04:00	No	
05/21/2013	Rumpke Sanitary Landfill 10795 Hughes Road	Tony Schoenlein	HCPH	Mostly Cloudy	None	North 0/360	1-5 mph	73	71	29.95	Surveillance Loop	2018 Stapleton	Yes	Less than 1 hour	No Landfill Related Odor	0	05/21/2013 10:46:17 GMT-04:00	No	
05/21/2013	Rumpke Sanitary Landfill 10795 Hughes Road	Tony Schoenlein	HCPH	Partly Cloudy	None	South 180	1-5 mph	73	71	29.95	Surveillance Loop	Stone Mill @ Kemper	No		Garbage - Working Face	0.5	05/21/2013 11:19:42 GMT-04:00	No	
05/21/2013	Rumpke Sanitary Landfill 10795 Hughes Road	Tony Schoenlein	HCPH	Mostly Cloudy	None	North 0/360	1-5 mph	73	71	29.95	Surveillance Loop	4600 block Kemper	No		Phase 5 Reaction Odor	0.5	05/21/2013 11:21:54 GMT-04:00	No	
05/21/2013	Rumpke Sanitary Landfill 10795 Hughes Road	Tony Schoenlein	HCPH	Partly Cloudy	None	South 180	1-5 mph	73	71	29.95	Surveillance Loop	1845 Garrett House	Yes	4 to 24 hours	No Landfill Related Odor	0	05/21/2013 11:31:08 GMT-04:00	No	
05/22/2013	Rumpke Sanitary Landfill 10795 Hughes Road	Tony Schoenlein	HCPH	Partly Cloudy	None	South 180	5-15 mph	74	67	29.84	Surveillance Loop	Lick @ Kemper	No		Phase 5 Reaction Odor	1	05/22/2013 12:37:28 GMT-04:00	No	
05/22/2013	Rumpke Sanitary Landfill 10795 Hughes Road	Tony Schoenlein	HCPH	Partly Cloudy	None	South 180	5-15 mph	74	67	29.84	Surveillance Loop	11987 Kilbride	Yes	4 to 24 hours	No Landfill Related Odor	0	05/22/2013 12:41:47 GMT-04:00	No	
05/23/2013	Rumpke Sanitary Landfill 10795 Hughes Road	Chuck DeJonckheere	HCPH	Partly Cloudy	None	North 0/360	5-15 mph	63	87	29.91	Complaint Location Only	2218 Stapleton	Yes	Less than 1 hour	Phase 5 Reaction Odor	0.5	05/23/2013 09:24:48 GMT-04:00	No	Spoke at length with complainant. Did not detect deodorizer, occasional whiffs of slight phase 5 odor.
05/24/2013	Rumpke Sanitary Landfill 10795 Hughes Road	Nick Siefker	HCPH	Clear	None	North 0/360	5-15 mph	62	44	30.32	Directional Surveillance	10235 Colerain Ave	Yes	Less than 1 hour	No Landfill Related Odor	0	05/24/2013 15:05:00 GMT-04:00	No	Response based on surveillance performed prior to complain
05/24/2013	Rumpke Sanitary Landfill 10795 Hughes Road	Nick Siefker	HCPH	Clear	None	North 0/360	5-15 mph	62	44	30.32	Directional Surveillance	3548 Bevis Lane	Yes	4 to 24 hours	No Landfill Related Odor	0	05/24/2013 15:13:49 GMT-04:00	Yes	Intermittent deodorizer

05/24/2013	Rumpke Sanitary Landfill	Nick Siefker	HCPH	Clear	None	North 0/360	5-15 mph	62	44	30.32	Directional Surveillance	10000 block Pottinger	No		Phase 5 Reaction Odor	0.5	05/24/2013 15:32:07 GMT-04:00	No	Faint and Intermittent phase 5 odor
05/28/2013	Rumpke Sanitary Landfill	Tony Schoelein	HCPH	Clear	None	Southwest 225	5-15 mph	75	64	30.03	Surveillance Loop	5536 Dry Ridge	Yes	over 48 hours	No Landfill Related Odor	0	05/28/2013 09:16:40 GMT-04:00	No	
05/28/2013	Rumpke Sanitary Landfill	Tony Schoelein	HCPH	Clear	None	Southwest 225	5-15 mph	75	64	30.03	Surveillance Loop	11190 Old Colerain	Yes	24 to 48 hours	No Landfill Related Odor	0	05/28/2013 09:23:59 GMT-04:00	No	
05/28/2013	Rumpke Sanitary Landfill	Tony Schoelein	HCPH	Clear	None	Southwest 225	5-15 mph	75	64	30.03	Surveillance Loop	Squirrelnest	Yes	over 48 hours	No Landfill Related Odor	0	05/28/2013 09:26:19 GMT-04:00	No	
05/28/2013	Rumpke Sanitary Landfill	Tony Schoelein	HCPH	Clear	None	Southwest 225	5-15 mph	75	64	30.03	Surveillance Loop	Squirrelnest	Yes	4 to 24 hours	No Landfill Related Odor	0	05/28/2013 09:27:35 GMT-04:00	No	
05/28/2013	Rumpke Sanitary Landfill	Tony Schoelein	HCPH	Clear	None	Southwest 225	5-15 mph	75	64	30.03	Surveillance Loop	Kemper @ Huntergreen	No		Phase 5 Reaction Odor	0.5	05/28/2013 09:38:12 GMT-04:00	No	Very faint
05/28/2013	Rumpke Sanitary Landfill	Tony Schoelein	HCPH	Clear	None	Southwest 225	5-15 mph	75	64	30.03	Surveillance Loop	2978 Stout	Yes	24 to 48 hours	No Landfill Related Odor	0	05/28/2013 09:44:34 GMT-04:00	No	
05/29/2013	Rumpke Sanitary Landfill	Nick Siefker	HCPH	Clear	None	Southwest 225	5-15 mph	81	53	30.1	Surveillance Loop		No		No Landfill Related Odor	0	05/29/2013 12:04:38 GMT-04:00	No	Odor surveillance started at 11:15 am
05/31/2013	Rumpke Sanitary Landfill	Tony Schoelein	HCPH	Partly Cloudy	None	Southwest 225	5-15 mph	83	57	30.04	Surveillance Loop	11204 Gosling	Yes	1 to 4 hours	No Landfill Related Odor	0	05/31/2013 12:29:03 GMT-04:00	No	Winds out of SW at time of inspection; complaint location is located SW of landfill
05/31/2013	Rumpke Sanitary Landfill	Tony Schoelein	HCPH	Partly Cloudy	None	Southwest 225	5-15 mph	83	57	30.04	Surveillance Loop	11643 Bank	Yes	Less than 1 hour	Phase 5 Reaction Odor	0.5	05/31/2013 12:49:12 GMT-04:00	No	The Phase 5 odor noted is very sporadic at location; noticed it for a few seconds at most while parked for observation
06/03/2013	Rumpke Sanitary Landfill	Tony Schoelein	HCPH	Clear	None	Northwest 315	5-15 mph	61	0	30.02	Surveillance Loop	8692 Beckys Ridge	Yes	Less than 1 hour	No Landfill Related Odor	0	06/03/2013 10:51:40 GMT-04:00	No	
06/03/2013	Rumpke Sanitary Landfill	Tony Schoelein	HCPH	Clear	None	Northwest 315	5-15 mph	61	0	30.02	Surveillance Loop	11987 Kilbride	Yes	24 to 48 hours	No Landfill Related Odor	0	06/03/2013 11:13:51 GMT-04:00	No	
06/03/2013	Rumpke Sanitary Landfill	Tony Schoelein	HCPH	Clear	None	Northwest 315	5-15 mph	61	0	30.02	Surveillance Loop	10900 block of Penarth	Yes	4 to 24 hours	No Landfill Related Odor	0	06/03/2013 11:22:16 GMT-04:00	No	
06/03/2013	Rumpke Sanitary Landfill	Tony Schoelein	HCPH	Clear	None	Northwest 315	5-15 mph	61	0	30.02	Surveillance Loop	Stout @ Pottinger	No		Phase 5 Reaction Odor	0.5	06/03/2013 11:26:56 GMT-04:00	No	Sporadic
06/03/2013	Rumpke Sanitary Landfill	Tony Schoelein	HCPH	Clear	None	Northwest 315	5-15 mph	61	0	30.02	Surveillance Loop	2018 Stapleton	Yes	over 48 hours	No Landfill Related Odor	0	06/03/2013 11:44:05 GMT-04:00	No	
06/04/2013	Rumpke Sanitary Landfill	Tony Schoelein	HCPH	Clear	None	East 90	5-15 mph	75	29	30.12	Surveillance Loop	Near 10670 Old Colerain	No		Garbage - Working Face	0.5	06/04/2013 15:27:25 GMT-04:00	Yes	
06/04/2013	Rumpke Sanitary Landfill	Tony Schoelein	HCPH	Clear	None	East 90	5-15 mph	75	29	30.12	Surveillance Loop	11633 Bank	Yes	4 to 24 hours	No Landfill Related Odor	0	06/04/2013 15:40:57 GMT-04:00	No	
06/05/2013	Rumpke Sanitary Landfill	Chuck DeJonckheere	HCPH	Clear	None	Northeast 45	1-5 mph	65	63	30.08	Surveillance Loop	5536 Dry Ridge	No		Garbage - Working Face	0.5	06/05/2013 08:26:10 GMT-04:00	Yes	Deodorizer noted along Dry Ridge faint garbage odor intermittently; also areas of honeysuckle noted in area. Deerhollow same odor as 5536 Dry Ridge
06/05/2013	Rumpke Sanitary Landfill	Chuck DeJonckheere	HCPH	Clear	None	Northeast 45	1-5 mph	65	63	30.08	Surveillance Loop	Old Colerain and Day Road	No		Garbage - Working Face	0.5	06/05/2013 08:42:23 GMT-04:00	Yes	Deodorizer noted with faint garbage odor intermittently
06/05/2013	Rumpke Sanitary Landfill	Chuck DeJonckheere	HCPH	Clear	None	Northeast 45	1-5 mph	65	63	30.08	Surveillance Loop	2018 Stapleton	Yes	Less than 1 hour	No Landfill Related Odor	0	06/05/2013 09:16:16 GMT-04:00	No	honeysuckle noted. Observed honeysuckle in bloom behind shop. Complainant indicated the honeysuckle odor is currently present but was not the source of odor
06/05/2013	Rumpke Sanitary Landfill	Tony Schoelein	HCPH	Partly Cloudy	None	Northeast 45	1-5 mph	83	36	29.98	Complaint Location Only	11204 Gosling	Yes	Less than 1 hour	No Landfill Related Odor	0	06/05/2013 15:20:36 GMT-04:00	No	
06/07/2013	Rumpke Sanitary Landfill	Nick Siefker	HCPH	Clear	None	Northeast 45	5-15 mph	78	49	29.84	Directional Surveillance	10057 Voyager Way	Yes	4 to 24 hours	No Landfill Related Odor	0	06/07/2013 15:42:01 GMT-04:00	No	
06/11/2013	Rumpke Sanitary Landfill	Tony Schoelein	HCPH	Clear	None	Southwest 225	5-15 mph	85	46	30	Surveillance Loop	Triple Creek	No		Phase 5 Reaction Odor	1	06/11/2013 14:02:03 GMT-04:00	No	
06/12/2013	Rumpke Sanitary Landfill	Nick Siefker	HCPH	Partly Cloudy	None	Southwest 225	1-5 mph	83	70	29.95	Complaint Location Only	Crest Rd	Yes	1 to 4 hours	Phase 5 Reaction Odor	0.5	06/12/2013 11:17:12 GMT-04:00	No	Intermittent phase 5 odor
06/12/2013	Rumpke Sanitary Landfill	Nick Siefker	HCPH	Mostly Cloudy	None	Southwest 225	1-5 mph	87	65	29.94	Surveillance Loop	3470 W Kemper	No		Phase 5 Reaction Odor	0.5	06/12/2013 13:18:10 GMT-04:00	No	Intermittent phase 5 odor
06/13/2013	Rumpke Sanitary Landfill	Tony Schoelein	HCPH	Overcast	None	Southwest 225	5-15 mph	73	89	29.63	Surveillance Loop	Huntergreen @ Kemper	Yes	Less than 1 hour	No Landfill Related Odor	0	06/13/2013 08:31:06 GMT-04:00	No	A fast moving thunderstorm came through between initial complaint time and the time of the investigation
06/13/2013	Rumpke Sanitary Landfill	Tony Schoelein	HCPH	Overcast	Rain	Northwest 315	5-15 mph	66	100	29.71	Surveillance Loop	10500 block of Pottinger	No		Phase 5 Reaction Odor	0.5	06/13/2013 09:38:01 GMT-04:00	No	
06/13/2013	Rumpke Sanitary Landfill	Tony Schoelein	HCPH	Overcast	Rain	Northwest 315	5-15 mph	66	100	29.71	Surveillance Loop	10200 block of Seasons	No		Garbage - Working Face	0.5	06/13/2013 09:43:36 GMT-04:00	No	
06/13/2013	Rumpke Sanitary Landfill	Tony Schoelein	HCPH	Partly Cloudy	None	North 0/360	5-15 mph	76	58	29.84	Complaint Location Only	Colerain town Center; Wal-Mart	Yes	Less than 1 hour	Garbage - Working Face	0.5	06/13/2013 16:00:18 GMT-04:00	No	Intermittent
06/13/2013	Rumpke Sanitary Landfill	Tony Schoelein	HCPH	Partly Cloudy	None	North 0/360	5-15 mph	76	58	29.84	Complaint Location Only	Colerain at I-275	Yes	Less than 1 hour	Garbage - Working Face	0.5	06/13/2013 16:05:28 GMT-04:00	No	Intermittent
06/14/2013	Rumpke Sanitary Landfill	Tony Schoelein	HCPH	Clear	None	North 0/360	1-5 mph	73	62	30.07	Surveillance Loop	2567 Wenning	Yes	4 to 24 hours	No Landfill Related Odor	0	06/14/2013 12:30:09 GMT-04:00	No	
06/18/2013	Rumpke Sanitary Landfill	Chuck DeJonckheere	HCPH	Mostly Cloudy	Rain	Northwest 315	1-5 mph	68	87	29.97	Surveillance Loop	3820 Enterprise Circle	Yes	Less than 1 hour	No Landfill Related Odor	0	06/18/2013 08:40:56 GMT-04:00	No	
06/18/2013	Rumpke Sanitary Landfill	Chuck DeJonckheere	HCPH	Mostly Cloudy	Rain	Northwest 315	1-5 mph	68	87	29.97	Surveillance Loop	Pottinger and Seasons Drive	No		Garbage - Working Face	0.5	06/18/2013 09:24:31 GMT-04:00	Yes	Very slight garbage odor with deodorizer.
06/18/2013	Rumpke Sanitary Landfill	Chuck DeJonckheere	HCPH	Mostly Cloudy	Rain	Northwest 315	1-5 mph	68	87	29.97	Surveillance Loop	2018 Stapleton Court	Yes	1 to 4 hours	No Landfill Related Odor	0	06/18/2013 10:07:46 GMT-04:00	No	
06/20/2013	Rumpke Sanitary Landfill	Tony Schoelein	HCPH	Partly Cloudy	None	South 180	1-5 mph	78	52	30.22	Surveillance Loop	Stout @ Penarth	Yes	4 to 24 hours	No Landfill Related Odor	0	06/20/2013 13:05:02 GMT-04:00	No	
06/20/2013	Rumpke Sanitary Landfill	Tony Schoelein	HCPH	Partly Cloudy	None	South 180	1-5 mph	78	52	30.22	Surveillance Loop	Enterprise @ Challenger	Yes	24 to 48 hours	No Landfill Related Odor	0	06/20/2013 13:15:32 GMT-04:00	No	
06/20/2013	Rumpke Sanitary Landfill	Tony Schoelein	HCPH	Partly Cloudy	None	South 180	1-5 mph	78	52	30.22	Surveillance Loop	5500 block of Dry Ridge Rd	Yes	24 to 48 hours	No Landfill Related Odor	0	06/20/2013 13:19:15 GMT-04:00	No	
06/21/2013	Rumpke Sanitary Landfill	Tony Schoelein	HCPH	Clear	None	South 180	1-5 mph	66	84	30.23	Surveillance Loop	5100-5300 block of Yeatman	Yes	4 to 24 hours	No Landfill Related Odor	0	06/21/2013 09:24:13 GMT-04:00	No	
06/21/2013	Rumpke Sanitary Landfill	Tony Schoelein	HCPH	Clear	None	South 180	1-5 mph	66	84	30.23	Surveillance Loop	Kemper @ Stone Mill	No		Garbage - Working Face	0.5	06/21/2013 09:34:20 GMT-04:00	No	
06/24/2013	Rumpke Sanitary Landfill	Tony Schoelein	HCPH	Overcast	None	West 270	1-5 mph	81	72	30.15	Surveillance Loop	2900 block of Cranbrook	Yes	4 to 24 hours	No Landfill Related Odor	0	06/24/2013 11:20:15 GMT-04:00	No	
06/24/2013	Rumpke Sanitary Landfill	Tony Schoelein	HCPH	Overcast	None	West 270	1-5 mph	81	72	30.15	Surveillance Loop	Pottinger @ Stout	No		Garbage - Working Face	0.5	06/24/2013 11:33:00 GMT-04:00	No	
06/25/2013	Rumpke Sanitary Landfill	Nick Siefker	HCPH	Clear	None	Southwest 225	5-15 mph	85	64	30.02	Complaint Location Only	Crest Rd	Yes	Less than 1 hour	Phase 5 Reaction Odor	0.5	06/25/2013 10:38:44 GMT-04:00	No	Very faint intermittent phase 5 odor
06/25/2013	Rumpke Sanitary Landfill	Nick Siefker	HCPH	Partly Cloudy	None	Southwest 225	5-15 mph	89	64	30.02	Surveillance Loop		No		No Landfill Related Odor	0	06/25/2013 12:41:17 GMT-04:00	No	Surveillance started at 12:15 pm. No odors encountered on the surveillance loop
06/26/2013	Rumpke Sanitary Landfill	Tony Schoelein	HCPH	Overcast	None	South 180	1-5 mph	74	87	29.95	Surveillance Loop	Huntergreen @ Kemper	No		Phase 5 Reaction Odor	0.5	06/26/2013 10:37:51 GMT-04:00	No	
06/27/2013	Rumpke Sanitary Landfill	Tony Schoelein	HCPH	Partly Cloudy	None	Southwest 225	5-15 mph	81	69	29.79	Surveillance Loop	Triple Creek Park	No		Phase 5 Reaction Odor	0.5	06/27/2013 13:16:06 GMT-04:00	No	Intermittent
06/27/2013	Rumpke Sanitary Landfill	Tony Schoelein	HCPH	Partly Cloudy	None	West 270	5-15 mph	81	69	29.79	Surveillance Loop	Sienna @ Pottinger	No		Garbage - Working Face	0.5	06/27/2013 13:27:06 GMT-04:00	No	Intermittent
06/28/2013	Rumpke Sanitary Landfill	Nick Siefker	HCPH	Partly Cloudy	None	West 270	15 mph - higher	85	45	29.67	Directional Surveillance	Pippin @ Civic Center	No		Phase 5 Reaction Odor	1	06/28/2013 13:23:52 GMT-04:00	No	
06/28/2013	Rumpke Sanitary Landfill	Nick Siefker	HCPH	Partly Cloudy	None	West 270	15 mph - higher	85	45	29.67	Directional Surveillance	10900 Block of Penarth Dr	Yes	1 to 4 hours	Phase 5 Reaction Odor	1	06/28/2013 13:30:00 GMT-04:00	No	